




BOĞAZIÇI ÜNİVERSİTESİ
KANDİLLİ
RASATHANESİ VE
DEPREM ARAŞTIRMA
— ENSTİTÜSÜ —



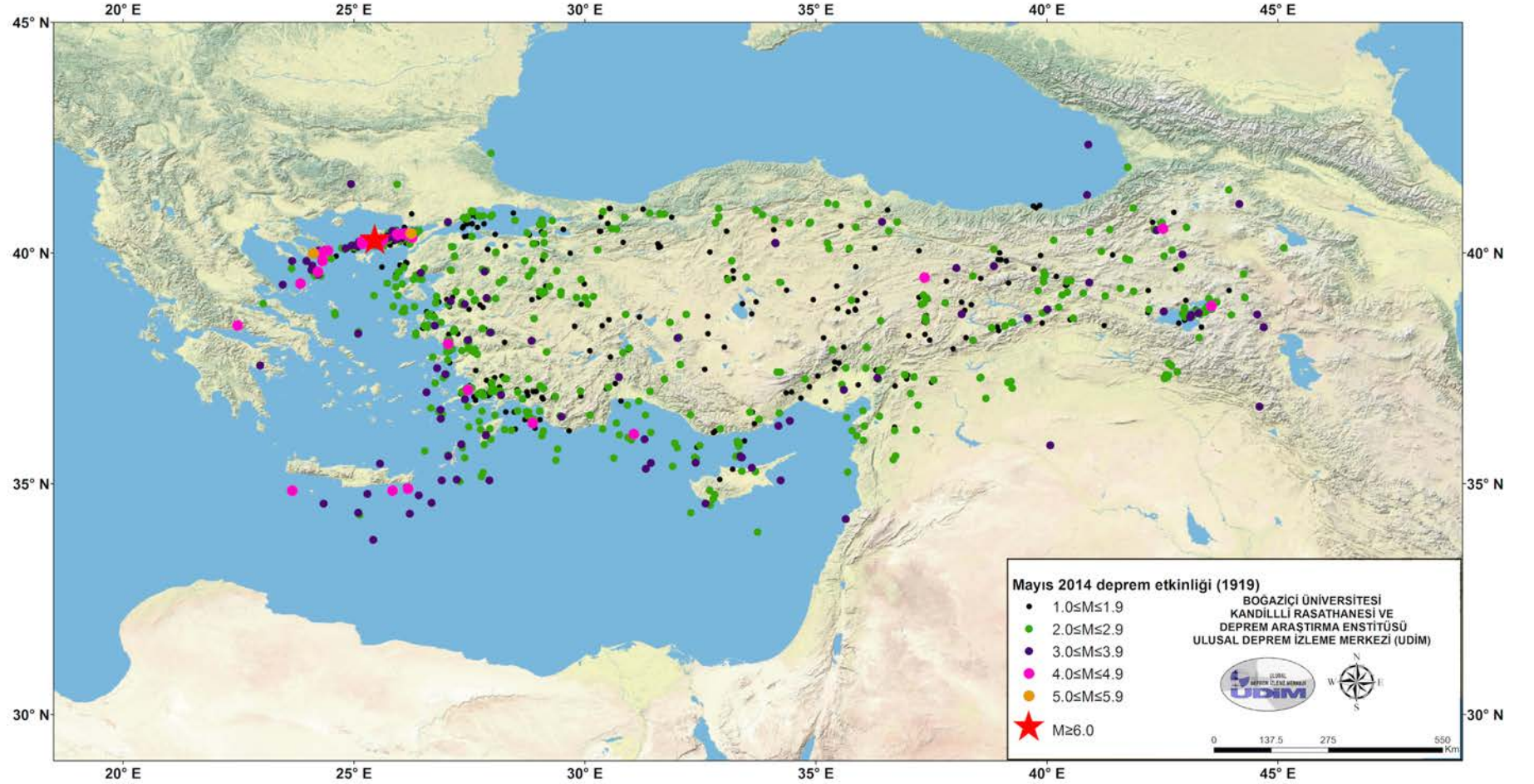
ULUSAL DEPREM İZLEME MERKEZİ
MAYIS 2014 BÜLTENİ

İÇİNDEKİLER

- **2014 MAYIS AYINDA TÜRKİYE ve YAKIN ÇEVRESİNDE MEYDANA GELMİŞ DEPREMLER**
- **2014 MAYIS AYINDA TÜRKİYE ve ÇEVRESİ ÖNEMLİ DEPREM ETKİNLİKLERİ'NİN DEĞERLENDİRİLMESİ**
- **2014 MAYIS AYI İSTASYON VERİMLİLİK RAPORLARI**
- **2014 MAYIS AYI KATALOĞU**

MAYIS AYI TÜRKİYE ve YAKIN ÇEVRESİNDE MEYDANA GELMİŞ DEPREMLER

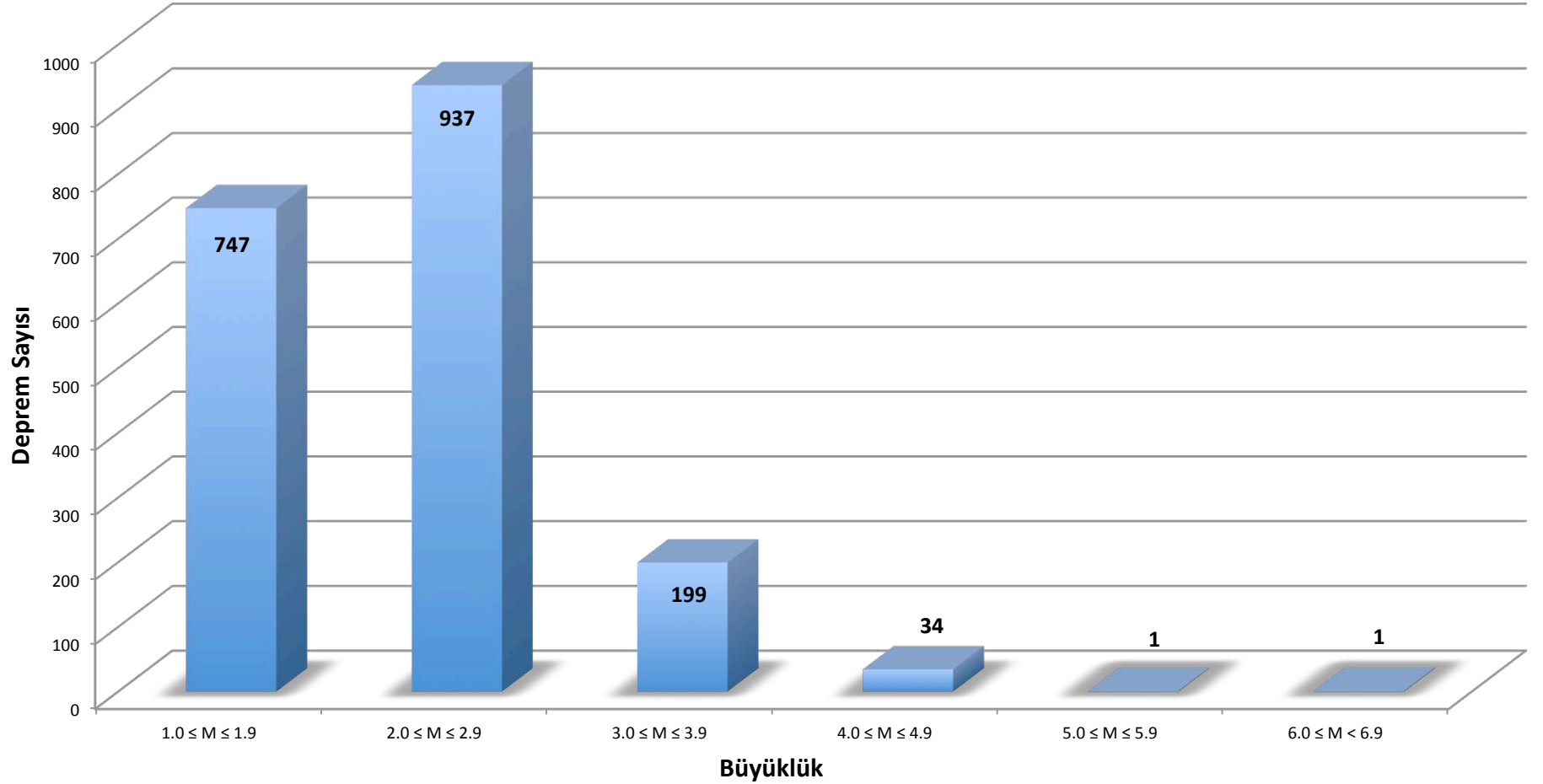
2014 yılı Mayıs ayı içerisinde aletsel büyüklükleri $ML=1.0-6.5$ arasında değişen toplam 1919 adet deprem meydana gelmiştir.



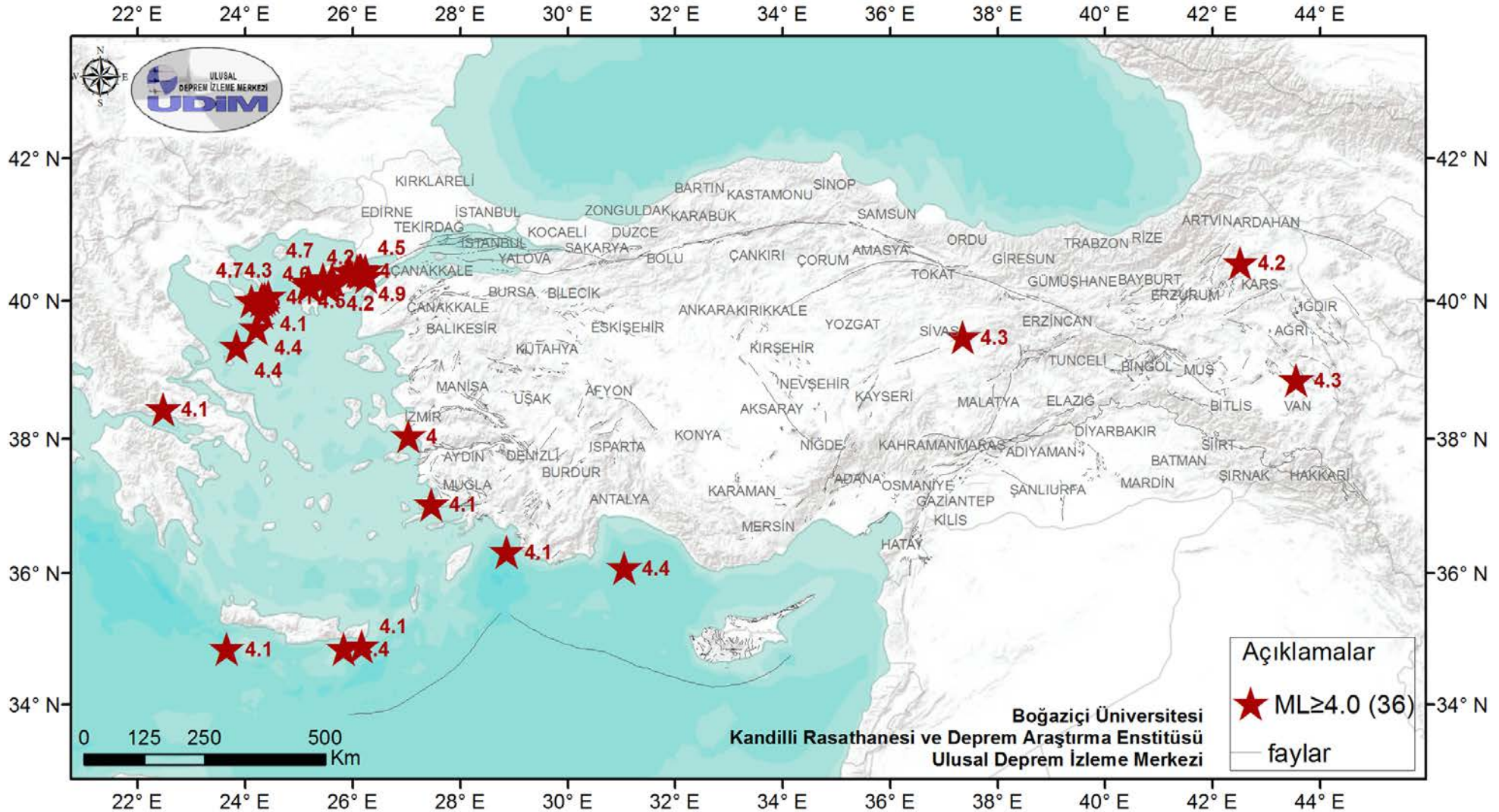
MAYIS AYI TÜRKİYE ve YAKIN ÇEVRESİNDE MEYDANA GELMİŞ DEPREMLER

2014 yılı Mayıs ayı içerisinde aletsel büyüklükleri $ML=1.0-6.5$ arasında değişen toplam 1919 adet deprem meydana gelmiştir

Mayıs 2014 Deprem Sayısı - Büyüklük Dağılım Grafiği



MAYIS AYI TÜRKİYE ve YAKIN ÇEVRESİNDE MEYDANA GELMİŞ DEPREMLER



2014 Mayıs ayı Türkiye ve yakın çevresi $M \geq 4.0$ olan depremlerin dağılımı

MAYIS AYI TÜRKİYE ve YAKIN ÇEVRESİNDE MEYDANA GELMİŞ DEPREMLER

Tarih	Saat (UTC)	Enlem (K)	Boylam (D)	Derinlik (km)	ML	Mw	Bölge
01.05.2014	07:36:08	39.4730	37.3525	5.0	4.3	4.2	SENYURT-ULAS (SIVAS)
01.05.2014	14:16:11	38.0348	27.0413	19.8	4.0	3.8	KUSADASI KORFEZİ (EGE DENİZİ)
01.05.2014	17:33:40	37.0317	27.4678	13.4	4.1	4.0	BODRUM (MUĞLA)
03.05.2014	04:46:42	36.3237	28.8667	25.8	4.1	4.1	AKDENİZ
05.05.2014	05:05:40	36.0783	31.0567	88.2	4.4	4.2	AKDENİZ
06.05.2014	01:59:59	39.3380	23.8430	11.0	4.4	4.2	YUNANISTAN
10.05.2014	03:04:49	38.4317	22.4813	13.4	4.1	3.8	YUNANISTAN
18.05.2014	12:08:05	34.8940	26.1710	1.5	4.1	4.0	GIRIT ADASI ACIKLARI (AKDENİZ)
20.05.2014	23:30:44	39.5982	24.2183	8.3	4.4	4.1	YUNANISTAN
24.05.2014	09:25:01	40.3043	25.4580	21.2	6.5	6.8	EGE DENİZİ
24.05.2014	09:31:18	40.4270	26.2398	7.2	4.9	5.1	SAROS KORFEZİ (EGE DENİZİ)
24.05.2014	09:33:48	40.4208	26.1673	7.6	4.0	--	SAROS KORFEZİ (EGE DENİZİ)
24.05.2014	09:34:15	39.9940	24.1208	3.5	5.0	--	YUNANISTAN
24.05.2014	09:34:16	40.3377	26.2567	5.4	4.1	--	SAROS KORFEZİ (EGE DENİZİ)
24.05.2014	09:40:07	40.1997	25.1838	5.0	4.2	4.4	EGE DENİZİ
24.05.2014	10:11:40	40.3950	26.1485	9.4	4.3	4.2	SAROS KORFEZİ (EGE DENİZİ)
24.05.2014	10:35:01	40.4278	26.1382	4.9	4.1	4.2	SAROS KORFEZİ (EGE DENİZİ)
24.05.2014	11:33:07	40.2942	25.6150	5.4	4.7	4.3	EGE DENİZİ
24.05.2014	12:45:59	40.2448	25.1753	14.5	4.1	4.0	EGE DENİZİ
24.05.2014	14:40:22	40.0070	24.3163	14.2	4.3	4.0	YUNANISTAN
24.05.2014	14:49:14	40.3997	25.9523	5.6	4.6	4.6	SAROS KORFEZİ (EGE DENİZİ)
24.05.2014	16:34:51	40.2893	25.6320	5.4	4.0	3.9	EGE DENİZİ
24.05.2014	16:50:01	40.0045	24.3128	11.3	4.7	4.6	YUNANISTAN
24.05.2014	23:00:35	40.4067	25.9313	12.0	4.3	4.1	SAROS KORFEZİ (EGE DENİZİ)
25.05.2014	00:07:58	40.0290	24.3620	7.6	4.6	4.3	YUNANISTAN
25.05.2014	11:38:38	40.4208	26.1515	13.0	4.8	4.9	SAROS KORFEZİ (EGE DENİZİ)
25.05.2014	11:47:55	40.4123	26.0925	6.8	4.5	4.5	SAROS KORFEZİ (EGE DENİZİ)
26.05.2014	02:52:33	34.8532	23.6653	75.5	4.1	4.1	GIRIT ADASI (AKDENİZ)
26.05.2014	21:28:38	40.2598	25.1930	14.9	4.2	4.0	EGE DENİZİ
27.05.2014	00:16:14	38.8508	43.5625	5.0	4.3	4.1	AKCIFT- (VAN)
28.05.2014	00:03:40	40.5312	42.5158	5.8	4.2	4.0	BASKOY-SELİM (KARS)
28.05.2014	03:59:51	40.4218	26.1343	13.2	4.5	4.3	SAROS KORFEZİ (EGE DENİZİ)
28.05.2014	08:42:29	39.8320	24.3205	21.9	4.1	4.0	YUNANISTAN
29.05.2014	06:00:55	40.0505	24.4375	9.4	4.1	4.0	YUNANISTAN
30.05.2014	04:06:20	40.1858	25.5582	13.3	4.2	4.0	EGE DENİZİ
31.05.2014	22:08:29	34.8525	25.8358	12.8	4.4	4.2	GIRIT ADASI ACIKLARI (AKDENİZ)

2014 Mayıs ayı Türkiye ve yakın çevresi $ML \geq 4.0$ olan depremlerin tablosu

MAYIS AYI TÜRKİYE VE ÇEVRESİ ÖNEMLİ DEPREM ETKİNLİKLERİNİN DEĞERLENDİRİLMESİ

24 MAYIS 2014 GÖKÇEADA AÇIKLARI EGE DENİZİ DEPREM ETKİNLİĞİ

Lokasyon Çözüm Bilgileri ve Artçı Deprem Aktivitesinin Değerlendirilmesi

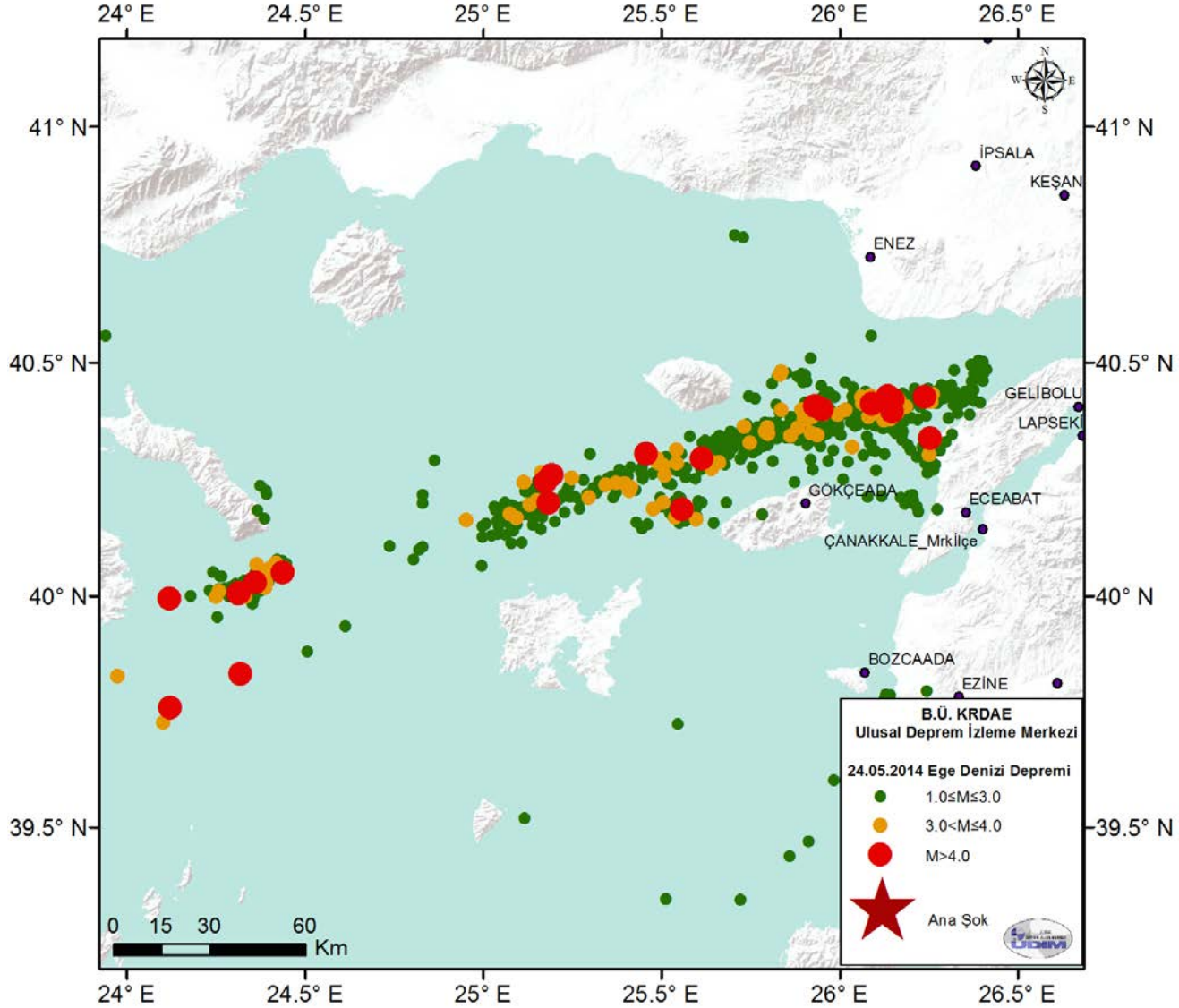
24 Mayıs 2014 tarihinde Gökçeada Açıkları Ege Denizi'nde yerel saat ile 12.25'de büyüklüğü $M_l=6,5$ olan çok şiddetli bir deprem meydana gelmiştir. Deprem odak derinliği 21 km civarında olup sığ odaklı bir depremdir. Deprem başta Çanakkale, Balıkesir, Edirne ve İstanbul olmak üzere tüm Marmara Bölgesi ve Ege Bölgesi'nde hissedilmiştir.

Depremin Çözüm Bilgileri

Tarih - Oluş Zamanı (GMT)	: 24.05.2014 09:25:01
Coğrafi Koordinatlar	: 40.3043K - 25.4580D
Aletsel Büyüklük	: 6.5 (ML); 6.8 (Mw)
Odak Derinliği	: 21.2 km

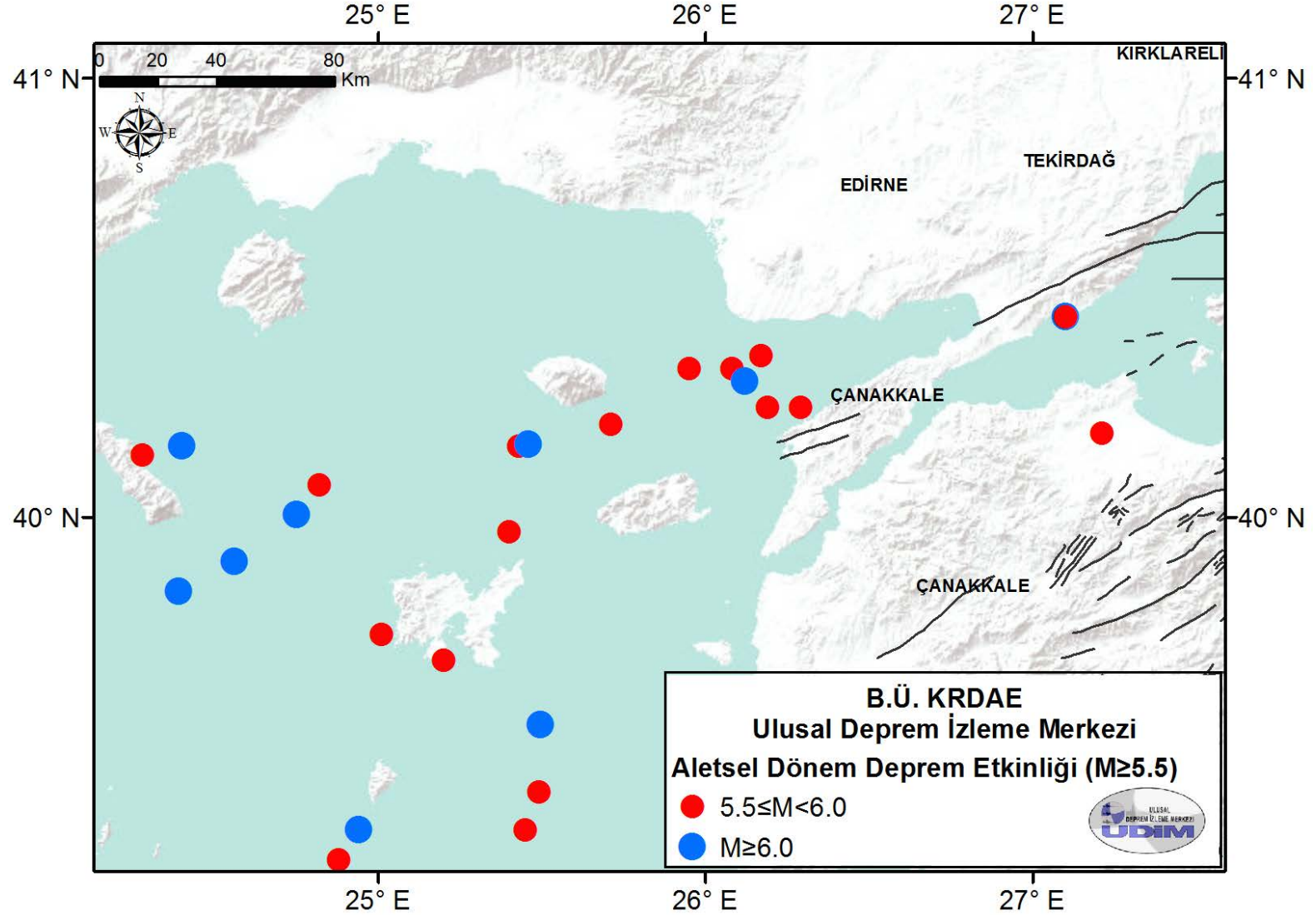
MAYIS AYI TÜRKİYE VE ÇEVRESİ ÖNEMLİ DEPREM ETKİNLİKLERİNİN DEĞERLENDİRİLMESİ

24 MAYIS 2014 GÖKÇEADA AÇIKLARI EGE DENİZİ DEPREM ETKİNLİĞİ



MAYIS AYI TÜRKİYE VE ÇEVRESİ ÖNEMLİ DEPREM ETKİNLİKLERİNİN DEĞERLENDİRİLMESİ

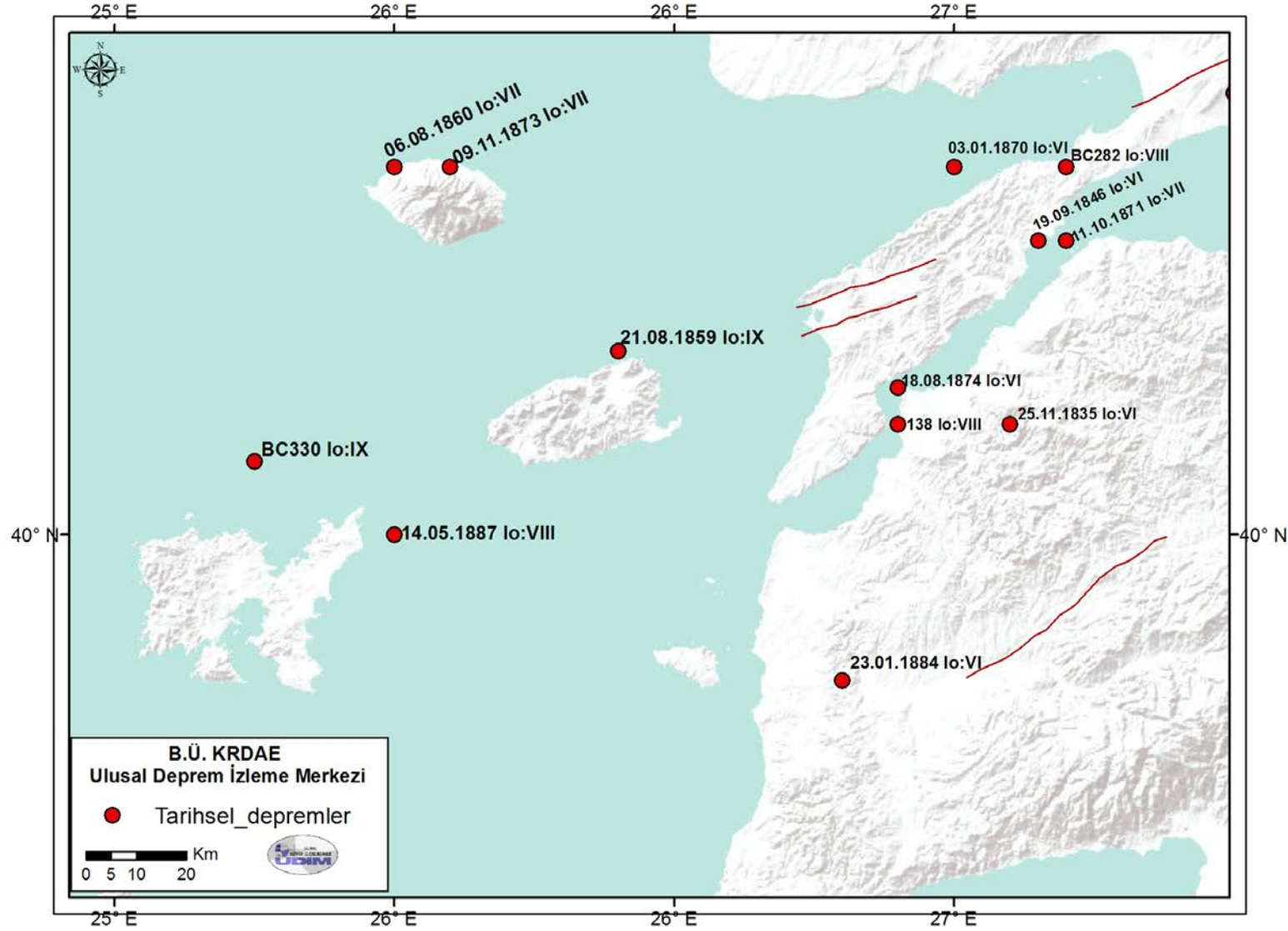
24 MAYIS 2014 GÖKÇEADA AÇIKLARI EGE DENİZİ DEPREM ETKİNLİĞİ



Bölgenin Aletsel Dönem (1900 – 2014) Depremleri

MAYIS AYI TÜRKİYE VE ÇEVRESİ ÖNEMLİ DEPREM ETKİNLİKLERİNİN DEĞERLENDİRİLMESİ

24 MAYIS 2014 GÖKÇEADA AÇIKLARI EGE DENİZİ DEPREM ETKİNLİĞİ



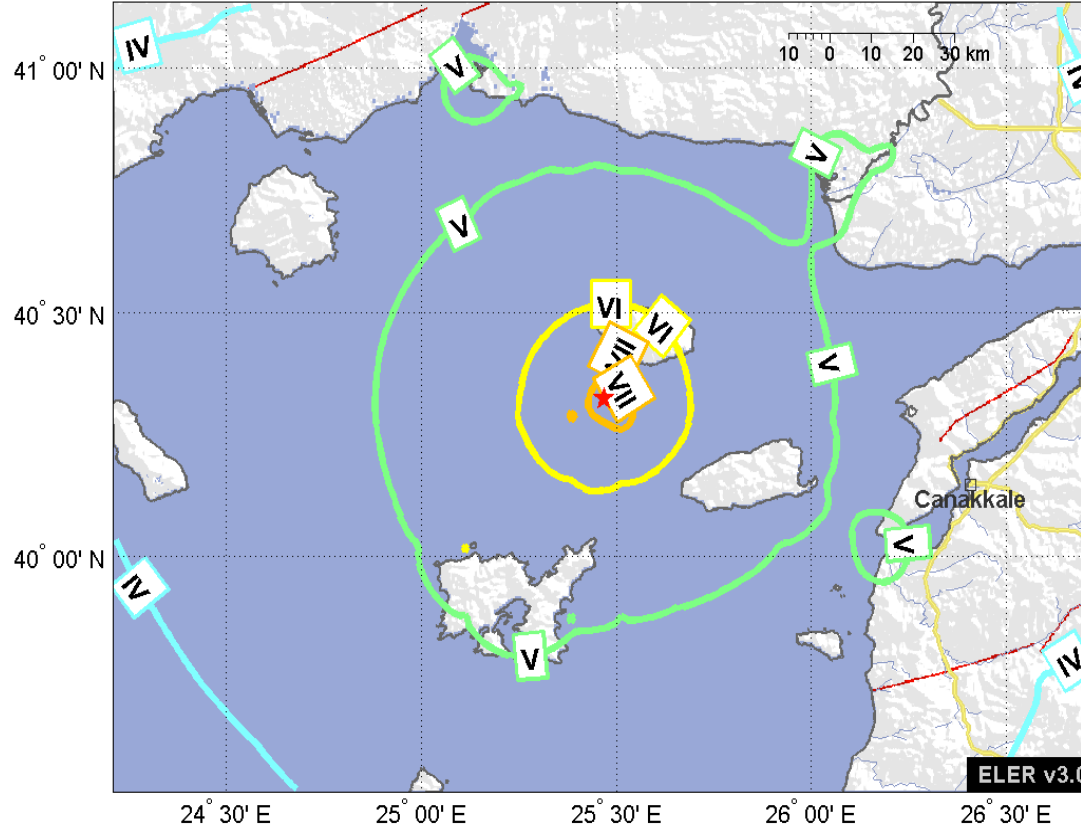
Bölgenin Tarihsel Dönem (1900 Yılı Öncesi) Depremleri

MAYIS AYI TÜRKİYE VE ÇEVRESİ ÖNEMLİ DEPREM ETKİNLİKLERİNİN DEĞERLENDİRİLMESİ

24 MAYIS 2014 GÖKÇEADA AÇIKLARI EGE DENİZİ DEPREM ETKİNLİĞİ

Depremin merkez üssündeki şiddeti VII skalasında olup, Çanakkale’de V skalasında hissedilmiştir.

M6.5 Depth= 23.3 Lat= 40.3242 Lon= 25.4687
Map of: INTENS



Boğaziçi Üniversitesi Kandilli Rasathanesi ve Deprem Araştırma Enstitüsü									
Hissedilen sarsıntı	Hissedilmez	Zayıf	Hafif	Orta	Güçlü	Çok Güçlü	Şiddetli	Çok Şiddetli	Aşırı Şiddetli
Potansiyel Hasar	Hasarsız	Hasarsız	Hasarsız	Çok Hafif	Hafif	Orta	Ortal/Ağır	Ağır	Çok Ağır
Aletsel Şiddet	I	II-III	IV	V	VI	VII	VIII	IX	X-XI

Depremin Tahmini Şiddet Dağılım Haritası

MAYIS AYI TÜRKİYE VE ÇEVRESİ ÖNEMLİ DEPREM ETKİNLİKLERİNİN DEĞERLENDİRİLMESİ

24 MAYIS 2014 GÖKÇEADA AÇIKLARI EGE DENİZİ DEPREM ETKİNLİĞİ

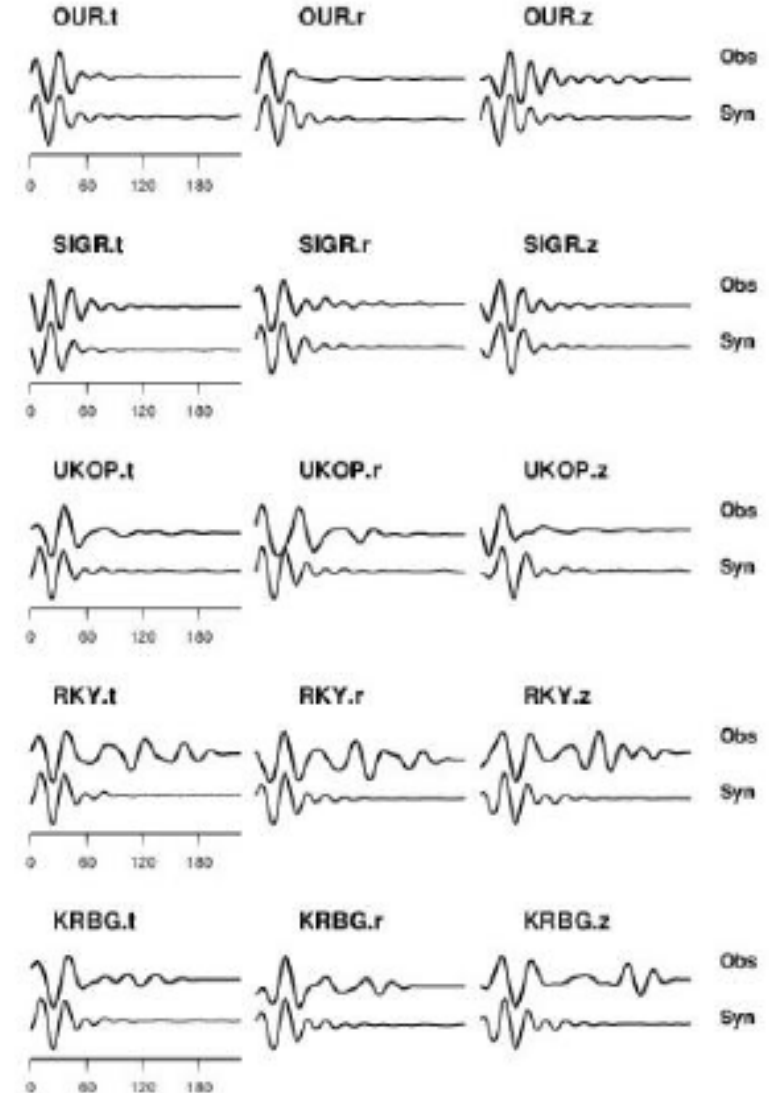
24 Mayıs 2014 Gökçeada Açıkları – Ege Denizi depreminin ($M=6,5$) MTI ile çözümlenen odak mekanizma çözümünü değerlendirmesi



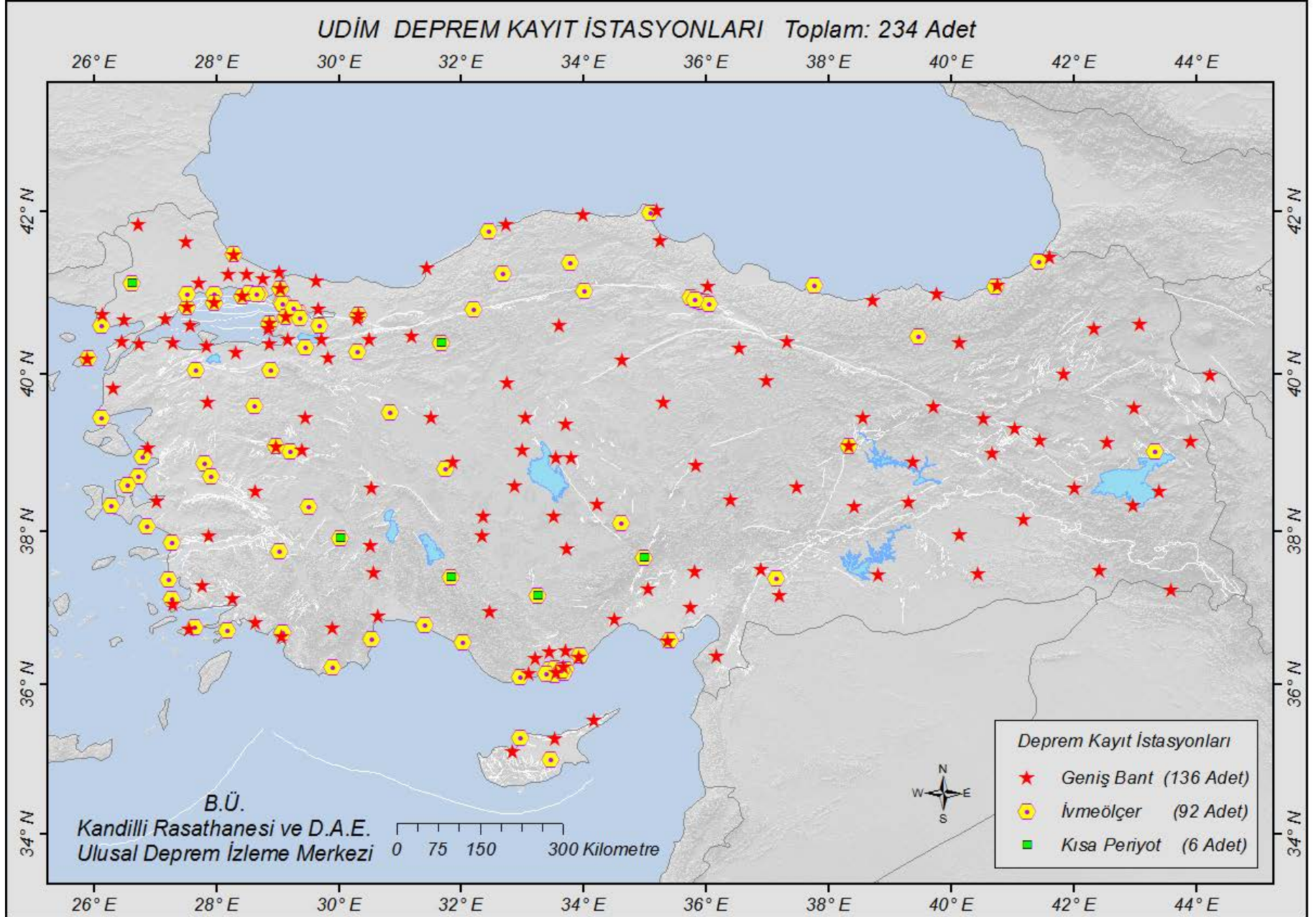
Depremin meydana geldiği kırık KD-GB doğrultulu olup, enerjinin büyük bir kısmı bu doğrultuda açığa çıkmıştır.

Dolayısı ile KD alanında kalan özellikle Çanakkale-İstanbul ve çevresi depremi kuvvetli hissetmişlerdir.

Depremin bulunduğu alan birçok bilim insanı tarafından Kuzey Anadolu Fayı'nın Ege denizindeki devamı olarak nitelenmektedirler. Ancak bu söylem kesin olmamakla birlikte depremin Doğrultu atımlı bir fayla meydana geldiğini de söylemek gerekir. Bu ise bir yerde KAF'na benzer bir yapının bölgede etkili olduğunu göstermektedir.



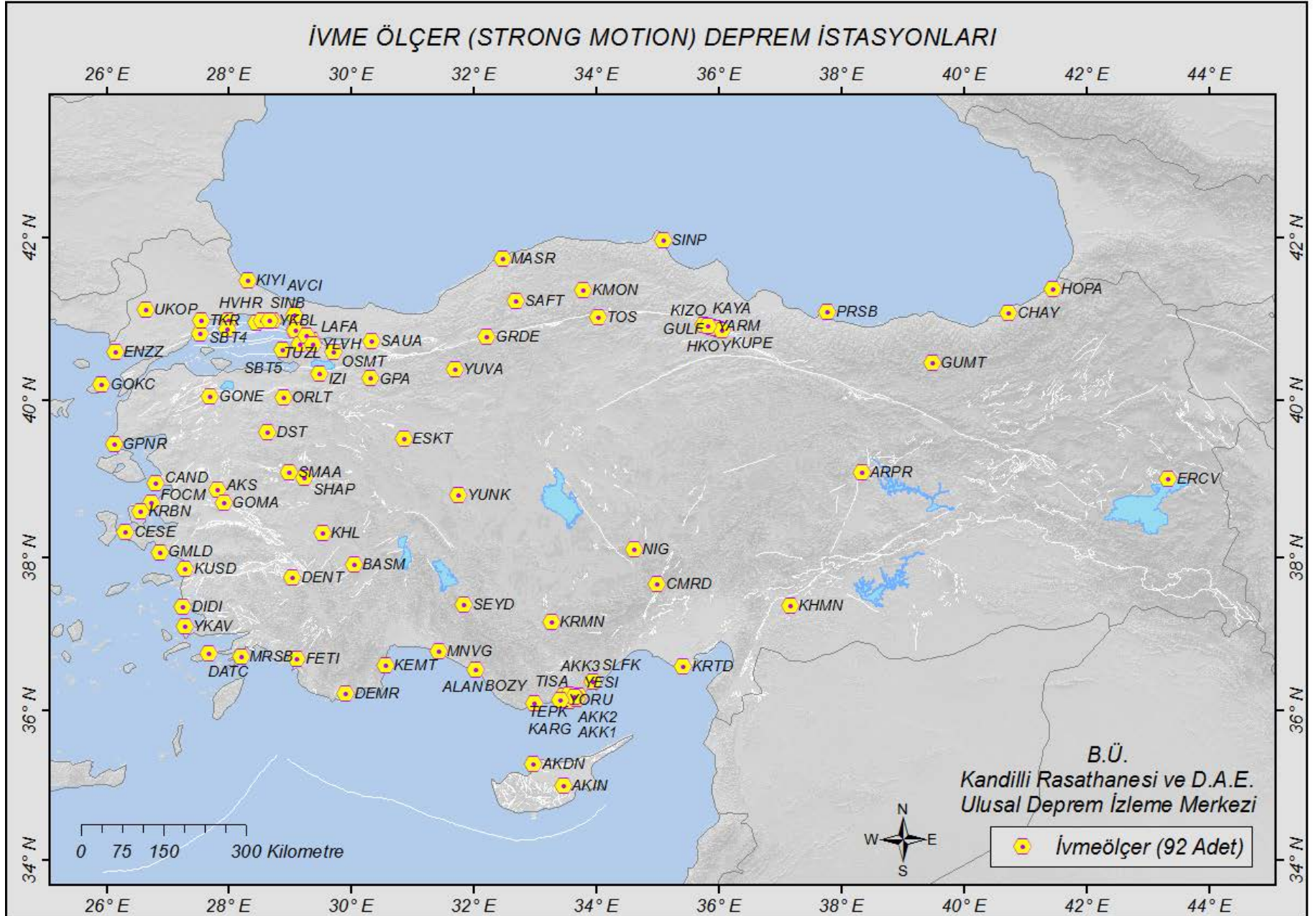
MAYIS AYI İSTASYON RAPORLARI



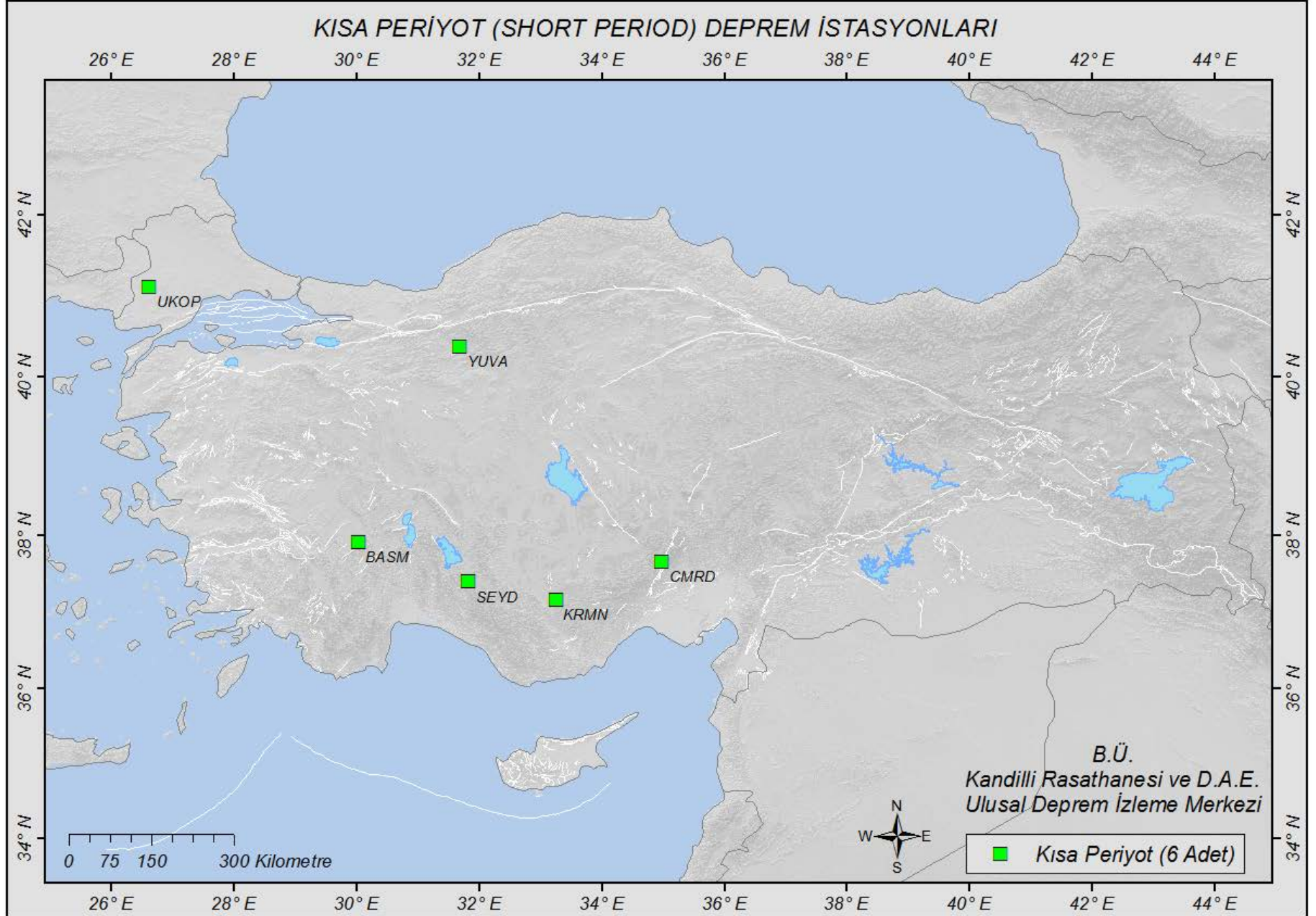
MAYIS AYI İSTASYON RAPORLARI



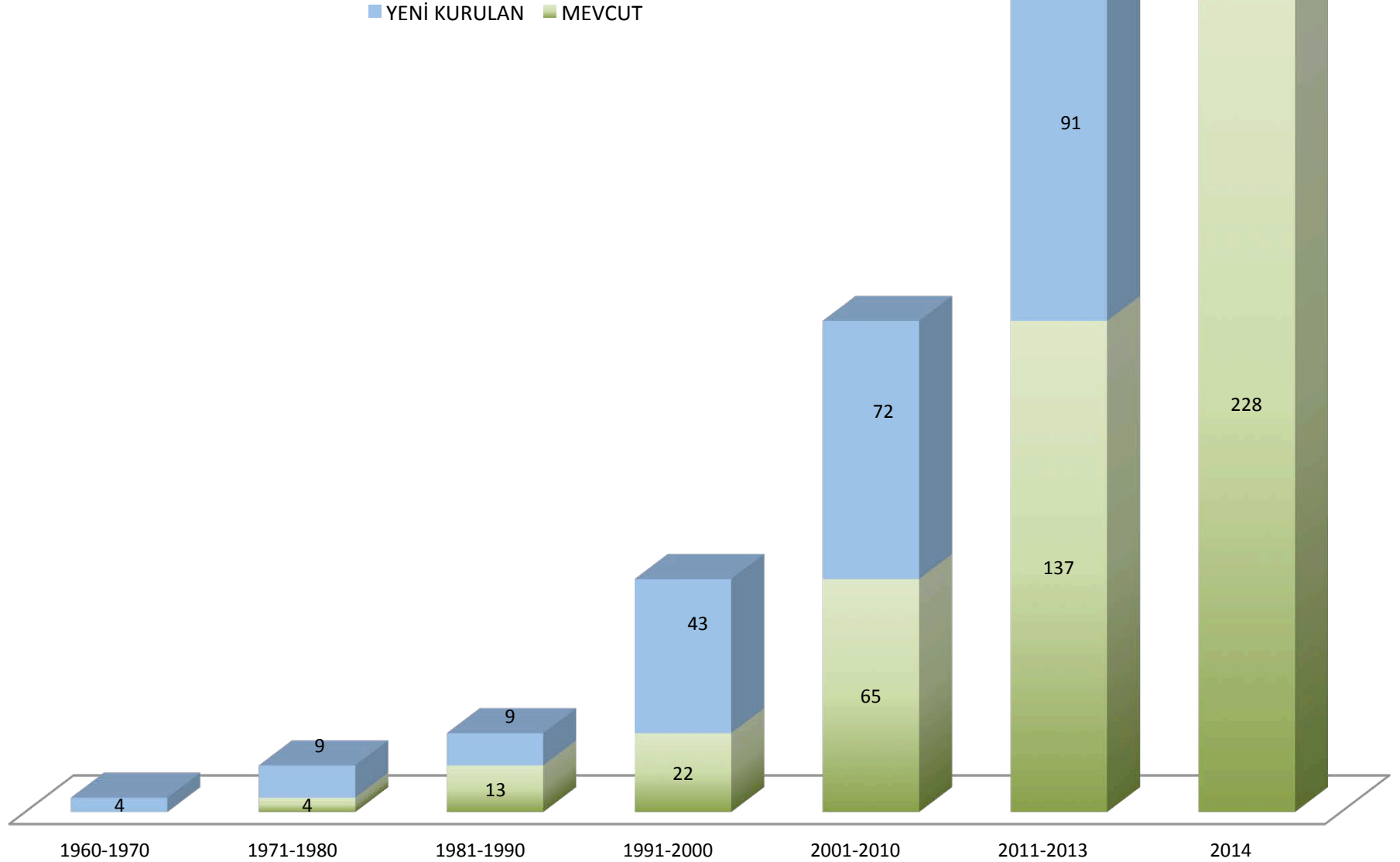
MAYIS AYI İSTASYON RAPORLARI



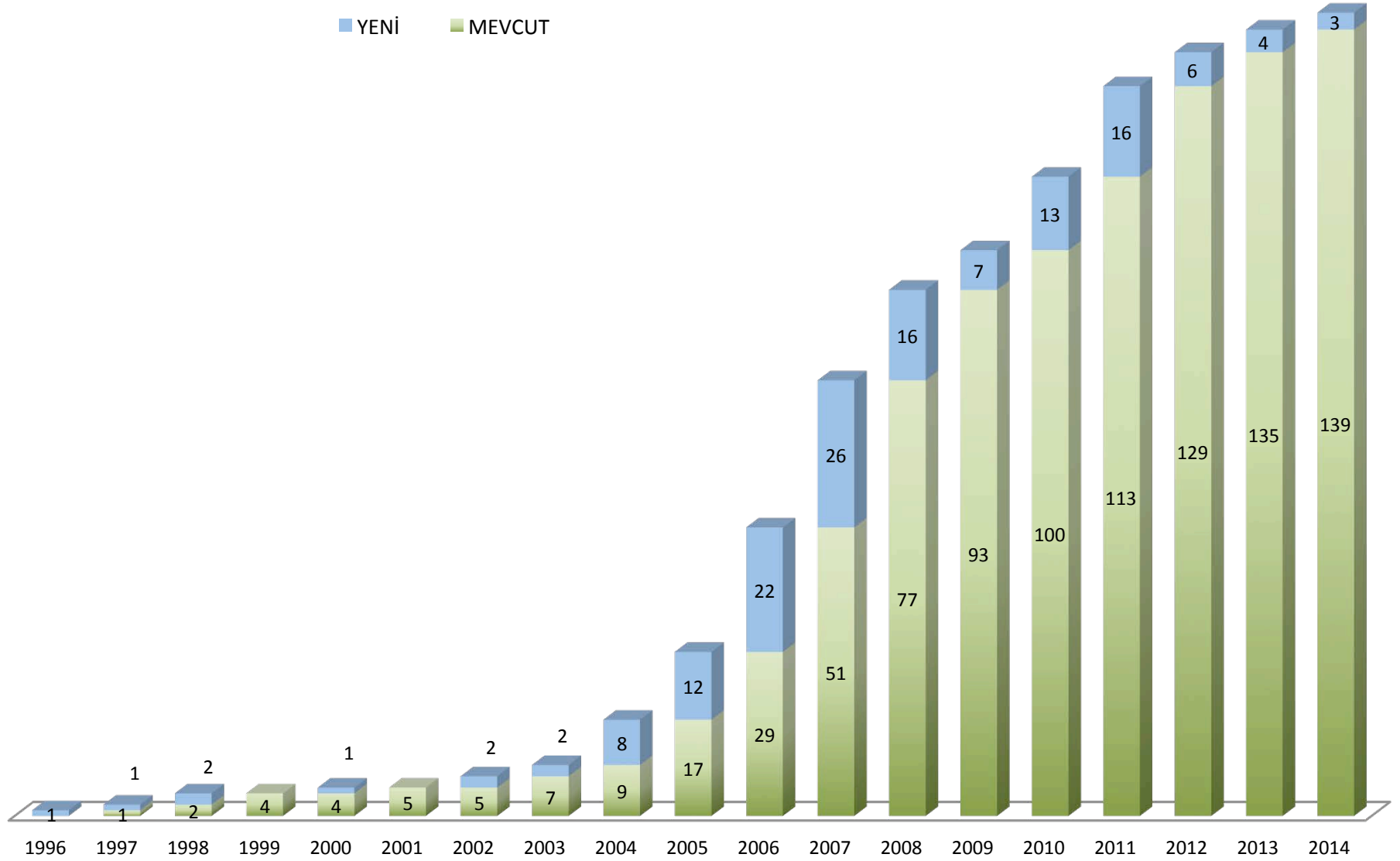
MAYIS AYI İSTASYON RAPORLARI



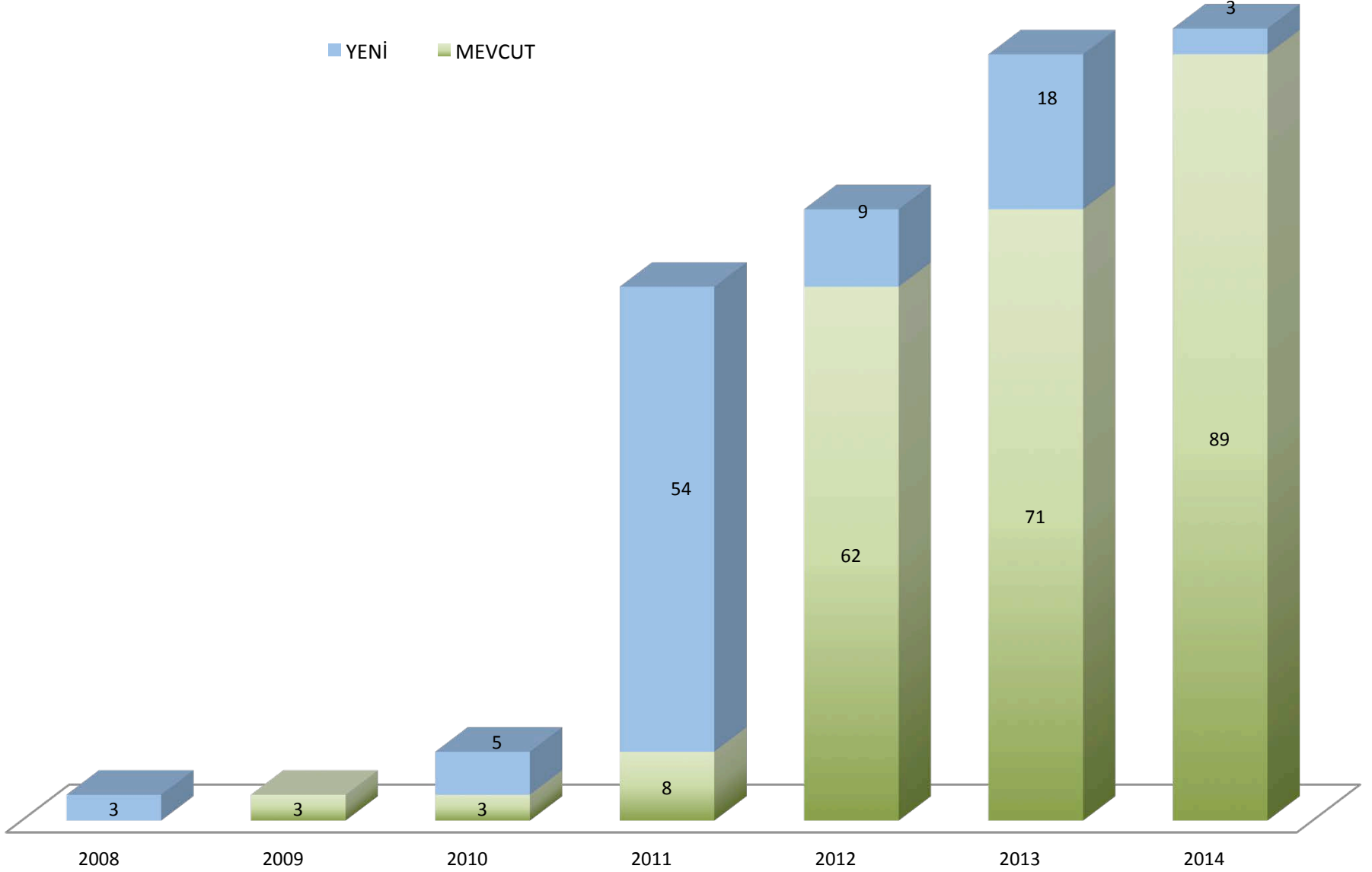
Deprem Kayıt İstasyonları Yıllara Göre Artışı



Hız Ölçer Deprem İstasyonları Yıllara Göre Artışı



İvme Ölçer Deprem İstasyonları Yıllara Göre Artışı



MAYIS AYI HIZ ÖLÇER İSTASYON RAPORU

No	İSTASYON KODU	ÇALIŞMA ORANI %
1	ADVT	96.24
2	AFSR	95.38
3	AGRB	96.24
4	AKDM	96.90
5	AKKU	97.17
6	ANTB	78.47
7	ARMT	96.66
8	AYDB	96.08
9	BALB	96.10
10	BASM	97.17
11	BAYT	95.87
12	BCA	96.08
13	BCK	78.56
14	BERE	96.74
15	BGKT	82.69
16	BLCB	65.26
17	BNGB	96.25
18	BNN	96.11
19	BODT	96.24
20	BZK	71.54
21	CANT	96.24
22	CAVI	96.10
23	CEYT	96.10
24	CHBY	96.85
25	CHOM	96.11
26	CLDR	82.33
27	CMRD	97.17
28	CORM	96.12

No	İSTASYON KODU	ÇALIŞMA ORANI %
29	CRLT	96.16
30	CTKS	96.11
31	CTYL	95.99
32	CUKT	87.57
33	DALY	96.25
34	DARE	95.23
35	DAT	96.07
36	DIKM	95.63
37	DKL	96.24
38	DYBB	94.79
39	EDC	96.24
40	EDRB	96.24
41	ELL	93.58
42	ENEZ	96.11
43	EREN	96.89
44	ERIK	96.10
45	ERZN	94.18
46	ESPY	95.94
47	EZN	96.11
48	FETY	96.09
49	GADA	96.00
50	GAZ	96.25
51	GEDZ	96.90
52	GELI	96.09
53	GEMT	96.25
54	GULA	66.93
55	GULT	96.12
56	GURO	78.47

No	İSTASYON KODU	ÇALIŞMA ORANI %
57	HDMB	0.00
58	HRTX	81.53
59	IKL	95.76
60	ILIC	92.76
61	ISK	96.84
62	KAMT	0.00
63	KARA	50.96
64	KARO	96.89
65	KARS	96.89
66	KAVV	89.76
67	KCTX	56.14
68	KDZE	96.21
69	KEBE	96.78
70	KIZT	96.88
71	KLYT	95.61
72	KMRS	95.61
73	KONT	87.57
74	KOPR	96.90
75	KOZT	72.38
76	KRBG	96.10
77	KRMN	97.17
78	KRTS	96.26
79	KTUT	96.24
80	KULA	96.08
81	KULU	95.86
82	KURC	96.91
83	KVT	96.24
84	LADK	96.25

No	İSTASYON KODU	ÇALIŞMA ORANI %
85	LAP	94.99
86	LEF	95.44
87	LFK	13.58
88	LOD	92.63
89	MALT	96.75
90	MAZI	92.18
91	MDNY	91.30
92	MDUB	65.35
93	MERS	96.26
94	MLAZ	96.90
95	MLSB	0.00
96	MRMT	96.24
97	PHSR	96.26
98	PTK	96.10
99	RKY	96.25
100	RSDY	58.83
101	SARI	96.09
102	SAUV	95.99
103	SB02	0.00
104	SBT1	0.00
105	SBT3	0.00
106	SBT4	0.00
107	SBT5	0.00
108	SENK	96.05
109	SERE	96.91
110	SEYD	97.17
111	SHUT	96.21
112	SILI	96.57

No	İSTASYON KODU	ÇALIŞMA ORANI %
113	SILT	96.25
114	SIMA	95.81
115	SIRT	68.85
116	SLVT	96.25
117	SNOP	10.11
118	SPNC	96.25
119	SULT	68.83
120	SVAN	90.50
121	SVRC	95.46
122	SVRH	46.57
123	SVSK	96.22
124	TAHT	96.11
125	TASB	96.90
126	TEKE	97.17
127	TEVE	97.15
128	TOKT	96.89
129	TVSB	96.24
130	UKOP	97.17
131	URFA	96.24
132	VANB	96.90
133	VRTB	96.25
134	YAYX	89.76
135	YEDI	96.11
136	YER	96.09
137	YESY	29.16
138	YLV	88.73
139	YOZ	96.91
140	YUVA	97.27

MAYIS AYI İVMEÖLÇER İSTASYON RAPORU

No	İSTASYON KODU	ÇALIŞMA ORANI %
1	AKA3	97.17
2	AKDN	93.82
3	AKIN	0.00
4	AKK1	97.17
5	AKK2	97.16
6	AKS	97.08
7	ALAN	78.42
8	ARPR	97.12
9	AVCI	96.90
10	BASM	97.17
11	BOTS	95.12
12	BOZY	93.96
13	BRGA	94.59
14	BUYA	94.64
15	CAND	0.00
16	CESE	87.20
17	CHAY	97.12
18	CMRD	97.17
19	DATC	19.10
20	DEMUR	94.78
21	DENT	21.65
22	DIDI	4.34
23	DST	96.95

No	İSTASYON KODU	ÇALIŞMA ORANI %
24	ENZZ	14.90
25	ERCV	96.48
26	ESKT	4.89
27	FETI	0.00
28	FOCM	0.00
29	GMLD	1.38
30	GOKC	0.00
31	GOMA	97.12
32	GONE	97.12
33	GPA	0.00
34	GPNR	0.00
35	GRDE	97.12
36	GULF	97.12
37	GUMT	0.00
38	HKOY	97.12
39	HOPA	97.07
40	HVHR	94.58
41	HYBA	94.63
42	IZI	0.00
44	KARG	91.97
43	KAVA	71.22
45	KAYA	94.45
46	KEMT	76.77

No	İSTASYON KODU	ÇALIŞMA ORANI %
47	KHL	18.83
48	KHMN	97.12
49	KIYI	0.00
50	KIZO	3.68
51	KMON	97.12
52	KRBN	95.84
53	KRMN	97.17
54	KRTD	54.88
55	KUPE	97.03
56	KUSD	0.00
57	Lafa	71.62
58	MASR	0.00
59	MNVG	1.16
60	MRSB	85.56
61	NIG	97.09
62	OREN	97.16
63	ORLT	96.52
64	OSMT	97.12
65	PRSB	2.07
67	SAFT	97.10
66	SAUA	97.05
68	SB02	0.00
69	SBT1	0.00

No	İSTASYON KODU	ÇALIŞMA ORANI %
70	SBT3	0.00
71	SBT4	0.00
72	SBT5	0.00
73	SEYD	97.17
74	SHAP	92.20
75	SINB	94.15
76	SINP	0.00
77	SLFK	72.33
78	SMAA	94.71
79	TEPK	97.15
80	TISA	97.17
81	TKR	97.14
82	TOS	97.11
83	TUZZ	95.01
84	UKOP	97.17
85	YARM	97.11
86	YESI	97.16
87	YKAV	42.57
88	YKBL	94.38
89	YLVH	80.61
90	YORU	97.17
91	YUNK	53.40
92	YUVA	97.30

KANDİLLİ RASATHANESİ VE DEPREM ARAŞTIRMA ENSTİTÜSÜ ULUSAL DEPREM İZLEME MERKEZİ, NİSAN, 2014 DEPREM KATALOĞU

Tarih	Saat (UTC)	Enlem (K)	Boylam (D)	Derinlik (km)	ML	Mw	Bölge
01.05.2014	00:30:11	37.5078	26.8055	17.7	3.0	--	EGE DENİZİ
01.05.2014	00:46:59	40.5770	27.3700	18.8	1.8	--	MUREFTE ACIKLARI-TEKIRDAG (MARMARA DENİZİ)
01.05.2014	01:48:04	41.0303	39.8477	23.3	1.9	--	YALINCAK- (TRABZON)
01.05.2014	01:48:25	39.1510	29.1103	8.3	1.6	--	SOGUT-SIMAV (KUTAHYA)
01.05.2014	02:25:08	36.6750	44.6038	5.0	3.4	--	ANADAG-SEMDINLI (HAKKARI)
01.05.2014	02:58:17	38.7817	40.0147	12.9	3.1	--	DEMIRCI-KOVANCILAR (ELAZIG)
01.05.2014	03:12:26	37.0238	35.5822	23.6	1.5	--	CIHADIYE-SARICAM (ADANA)
01.05.2014	03:34:47	39.1708	29.0182	6.2	1.8	--	KARACAOREN-SIMAV (KUTAHYA)
01.05.2014	04:21:12	39.1703	29.0343	5.6	1.5	--	KARACAOREN-SIMAV (KUTAHYA)
01.05.2014	07:36:08	39.4730	37.3525	5.0	4.3	4.2	SENYURT-ULAS (SIVAS)
01.05.2014	08:20:59	34.3485	26.2137	18.0	3.5	--	GIRIT ADASI ACIKLARI (AKDENİZ)
01.05.2014	08:24:16	39.4492	33.2112	3.9	1.4	--	SIRAPINAR-BALA (ANKARA)
01.05.2014	09:17:52	38.0860	27.4500	8.6	2.3	--	TULUM-TORBALI (IZMIR)
01.05.2014	09:32:15	38.0743	27.4718	5.2	2.1	--	TULUM-TORBALI (IZMIR)
01.05.2014	09:33:30	38.0522	27.4835	10.7	2.0	--	HASANCAVUSLAR-TIRE (IZMIR)
01.05.2014	09:34:59	38.0837	27.4707	8.3	2.7	--	TULUM-TORBALI (IZMIR)
01.05.2014	10:07:14	35.5998	27.0430	6.9	3.0	--	AKDENİZ
01.05.2014	10:19:33	38.0925	27.4553	5.4	2.6	--	TULUM-TORBALI (IZMIR)
01.05.2014	11:08:37	38.1067	27.4680	14.0	2.1	--	YENICIFTLIK-TIRE (IZMIR)
01.05.2014	11:23:03	38.1100	27.4915	5.3	2.0	--	YENICIFTLIK-TIRE (IZMIR)
01.05.2014	11:29:55	38.1073	27.4642	15.0	2.1	--	YENICIFTLIK-TIRE (IZMIR)
01.05.2014	11:34:19	38.0642	27.4758	12.9	1.9	--	HASANCAVUSLAR-TIRE (IZMIR)
01.05.2014	12:04:39	38.1407	27.4992	5.4	1.8	--	YENICIFTLIK-TIRE (IZMIR)
01.05.2014	12:55:41	37.2695	28.7797	11.6	2.2	--	YORUKOGLU- (MUGLA)

Tarih	Saat (UTC)	Enlem (K)	Boylam (D)	Derinlik (km)	ML	Mw	Bölge
01.05.2014	13:56:45	40.4555	40.9372	10.7	2.2	-.-	BADEMLI-ISPIR (ERZURUM)
01.05.2014	14:16:11	38.0348	27.0413	19.8	4.0	3.8	KUSADASI KORFEZI (EGE DENIZI)
01.05.2014	14:21:28	37.9597	27.0245	17.8	2.1	-.-	KUSADASI KORFEZI (EGE DENIZI)
01.05.2014	14:24:15	38.0157	27.0368	12.4	2.6	-.-	KUSADASI KORFEZI (EGE DENIZI)
01.05.2014	14:40:59	38.0350	27.0285	4.6	2.0	-.-	KUSADASI KORFEZI (EGE DENIZI)
01.05.2014	14:41:34	38.0317	27.0335	4.3	1.8	-.-	KUSADASI KORFEZI (EGE DENIZI)
01.05.2014	14:43:30	38.0288	27.0413	12.8	2.7	-.-	KUSADASI KORFEZI (EGE DENIZI)
01.05.2014	14:48:34	38.0383	27.0468	5.2	1.9	-.-	KUSADASI KORFEZI (EGE DENIZI)
01.05.2014	15:27:20	37.3487	42.6355	6.3	2.4	-.-	DAMLACA-SILOPI (SIRNAK)
01.05.2014	15:47:26	38.1087	27.4633	5.5	2.0	-.-	YENICIFTLIK-TIRE (IZMIR)
01.05.2014	16:20:06	38.1213	27.4680	14.2	1.9	-.-	YENICIFTLIK-TIRE (IZMIR)
01.05.2014	16:26:41	38.1020	27.4680	18.8	2.0	-.-	YENICIFTLIK-TIRE (IZMIR)
01.05.2014	16:36:48	40.1027	35.7282	8.7	2.2	-.-	BOLDACI-ZILE (TOKAT)
01.05.2014	16:43:41	38.1187	27.4647	13.3	2.0	-.-	YENICIFTLIK-TIRE (IZMIR)
01.05.2014	16:48:38	38.1145	27.4695	11.9	3.4	-.-	YENICIFTLIK-TIRE (IZMIR)
01.05.2014	17:08:48	38.1100	27.4752	12.9	1.9	-.-	YENICIFTLIK-TIRE (IZMIR)
01.05.2014	17:18:09	38.0315	27.0415	5.4	1.9	-.-	KUSADASI KORFEZI (EGE DENIZI)
01.05.2014	17:21:50	38.1248	27.4723	5.4	1.9	-.-	YENICIFTLIK-TIRE (IZMIR)
01.05.2014	17:27:52	38.0953	27.4655	11.2	2.5	-.-	TULUM-TORBALI (IZMIR)
01.05.2014	17:33:40	37.0317	27.4678	13.4	4.1	4.0	BODRUM (MUGLA)
01.05.2014	17:41:49	37.0433	27.4940	9.9	2.2	-.-	CAMLIK-BODRUM (MUGLA)
01.05.2014	17:43:42	37.0365	27.4533	13.8	2.0	-.-	BODRUM (MUGLA)
01.05.2014	17:47:39	37.0098	27.4117	18.3	2.6	-.-	BODRUM (MUGLA)
01.05.2014	17:53:00	37.0070	27.3855	17.3	1.9	-.-	YALI-BODRUM (MUGLA)
01.05.2014	17:54:05	40.7202	34.1120	7.9	2.3	-.-	YESILCAT-BAYAT (CORUM)
01.05.2014	17:54:10	39.8603	38.9452	5.5	1.8	-.-	KIRBULAK-REFAHIYE (ERZINCAN)
01.05.2014	17:55:32	37.0317	27.4578	14.3	2.5	-.-	BODRUM (MUGLA)

Tarih	Saat (UTC)	Enlem (K)	Boylam (D)	Derinlik (km)	ML	Mw	Bölge
01.05.2014	17:57:24	36.9998	27.4328	13.6	2.4	-.-	BODRUM (MUGLA)
01.05.2014	18:01:13	37.0245	27.4568	14.7	2.0	-.-	BODRUM (MUGLA)
01.05.2014	18:04:33	37.0310	27.4558	15.2	1.8	-.-	BODRUM (MUGLA)
01.05.2014	18:07:24	38.1127	27.4697	7.8	2.1	-.-	YENICIFTLIK-TIRE (IZMIR)
01.05.2014	18:09:03	37.0437	27.4915	4.1	2.1	-.-	CAMLIK-BODRUM (MUGLA)
01.05.2014	18:12:41	38.1083	27.4678	8.0	2.3	-.-	YENICIFTLIK-TIRE (IZMIR)
01.05.2014	18:20:54	37.0422	27.4962	3.9	2.2	-.-	CAMLIK-BODRUM (MUGLA)
01.05.2014	18:25:08	37.0328	27.4233	18.2	2.1	-.-	BODRUM (MUGLA)
01.05.2014	18:32:50	37.0722	27.5107	5.4	2.1	-.-	CAMLIK-BODRUM (MUGLA)
01.05.2014	18:41:28	37.0337	27.4612	12.7	2.2	-.-	BODRUM (MUGLA)
01.05.2014	18:52:48	37.0202	27.4368	16.2	1.9	-.-	BODRUM (MUGLA)
01.05.2014	18:57:04	38.1652	43.3027	6.1	2.5	-.-	BOYUNPINAR-CATAK (VAN)
01.05.2014	19:01:41	38.8352	27.0633	5.4	1.7	-.-	CORAKLAR-ALIAGA (IZMIR)
01.05.2014	19:16:07	38.7360	39.9988	9.0	2.4	-.-	KARAMAN-KOVANCILAR (ELAZIG)
01.05.2014	19:17:44	37.0328	27.4833	5.4	2.1	-.-	BODRUM (MUGLA)
01.05.2014	19:26:43	38.8432	25.8570	12.4	2.1	-.-	EGE DENIZI
01.05.2014	19:38:07	37.0305	27.4785	5.4	2.0	-.-	BODRUM (MUGLA)
01.05.2014	19:40:13	37.0095	27.4275	15.1	1.9	-.-	BODRUM (MUGLA)
01.05.2014	19:40:54	36.2473	36.0507	11.1	2.5	-.-	YAYLACIK- (HATAY)
01.05.2014	19:42:40	37.0533	27.4970	10.6	2.5	-.-	CAMLIK-BODRUM (MUGLA)
01.05.2014	19:50:18	37.0810	27.5602	5.3	2.1	-.-	KUMKOY-BODRUM (MUGLA)
01.05.2014	20:05:09	37.0320	27.4528	15.1	1.8	-.-	BODRUM (MUGLA)
01.05.2014	20:08:41	38.1072	27.4755	12.4	2.0	-.-	YENICIFTLIK-TIRE (IZMIR)
01.05.2014	20:09:05	37.0412	27.4585	14.6	2.1	-.-	BODRUM (MUGLA)
01.05.2014	20:12:24	37.0343	27.4517	15.2	1.8	-.-	BODRUM (MUGLA)
01.05.2014	20:20:11	37.0722	27.4867	14.0	2.2	-.-	CAMLIK-BODRUM (MUGLA)
01.05.2014	20:25:56	37.0335	27.4608	15.5	1.9	-.-	BODRUM (MUGLA)

Tarih	Saat (UTC)	Enlem (K)	Boylam (D)	Derinlik (km)	ML	Mw	Bölge
01.05.2014	20:27:00	37.0302	27.4297	18.5	1.8	-.-	BODRUM (MUGLA)
01.05.2014	20:27:56	37.0432	27.4675	12.1	2.0	-.-	BODRUM (MUGLA)
01.05.2014	20:32:29	34.6742	32.7818	17.2	2.8	-.-	KIBRIS-RUM KESIMI
01.05.2014	20:56:17	34.7637	32.8143	14.1	2.4	-.-	KIBRIS RUM KESIMI
01.05.2014	21:02:47	37.0367	27.4758	12.6	2.7	-.-	BODRUM (MUGLA)
01.05.2014	21:07:21	37.0377	27.4922	7.4	2.2	-.-	CAMLIK-BODRUM (MUGLA)
01.05.2014	21:17:36	37.0353	27.4798	7.8	2.2	-.-	BODRUM (MUGLA)
01.05.2014	21:23:31	37.0210	27.4180	17.5	1.8	-.-	BODRUM (MUGLA)
01.05.2014	21:29:18	37.0260	27.4488	16.5	2.3	-.-	BODRUM (MUGLA)
01.05.2014	22:01:44	37.0540	27.4948	4.1	1.8	-.-	CAMLIK-BODRUM (MUGLA)
01.05.2014	22:03:00	37.0512	27.4587	15.2	1.9	-.-	BODRUM (MUGLA)
01.05.2014	22:11:32	37.0215	27.4460	13.2	1.8	-.-	BODRUM (MUGLA)
01.05.2014	22:15:20	37.0042	27.4032	18.0	1.9	-.-	BODRUM (MUGLA)
01.05.2014	22:18:22	37.0337	27.4767	4.7	2.1	-.-	BODRUM (MUGLA)
01.05.2014	22:21:03	37.0438	27.4827	15.2	2.3	-.-	BODRUM (MUGLA)
01.05.2014	22:27:04	38.4822	39.9020	5.6	1.6	-.-	GURCUBUK-ALACAKAYA (ELAZIG)
01.05.2014	23:10:33	37.0487	27.4580	15.8	2.5	-.-	BODRUM (MUGLA)
01.05.2014	23:12:26	39.1875	42.1932	7.9	1.9	-.-	ADIVAR-BULANIK (MUS)
01.05.2014	23:53:22	38.8065	26.0972	9.7	2.0	-.-	SALMAN ACIKLARI-IZMIR (EGE DENIZI)
02.05.2014	00:02:21	38.0152	27.0292	20.5	3.7	-.-	KUSADASI KORFEZI (EGE DENIZI)
02.05.2014	00:14:42	37.0412	27.4670	15.2	2.3	-.-	BODRUM (MUGLA)
02.05.2014	00:15:52	38.0188	27.0312	18.9	3.1	-.-	KUSADASI KORFEZI (EGE DENIZI)
02.05.2014	00:31:18	38.0360	27.0485	8.1	1.7	-.-	KUSADASI KORFEZI (EGE DENIZI)
02.05.2014	00:40:50	37.0393	27.4362	16.9	1.7	-.-	BODRUM (MUGLA)
02.05.2014	00:44:12	39.8578	39.0013	5.5	1.7	-.-	KEDEK-KEMAH (ERZINCAN)
02.05.2014	00:50:58	39.8497	41.7923	9.3	2.1	-.-	TASLIYURT-PASINLER (ERZURUM)
02.05.2014	01:10:32	37.0300	27.4783	5.2	2.1	-.-	BODRUM (MUGLA)

Tarih	Saat (UTC)	Enlem (K)	Boylam (D)	Derinlik (km)	ML	Mw	Bölge
02.05.2014	01:13:50	38.8167	42.9890	5.0	2.8	-.-	GOLDUZU-ADILCEVAZ (BITLIS)
02.05.2014	01:18:02	38.0393	27.0550	5.2	1.8	-.-	KUSADASI KORFEZI (EGE DENIZI)
02.05.2014	01:18:05	37.0217	27.4593	4.6	2.1	-.-	BODRUM (MUGLA)
02.05.2014	01:28:26	37.0183	27.4538	12.8	2.1	-.-	BODRUM (MUGLA)
02.05.2014	01:37:14	37.0215	27.4533	15.2	2.5	-.-	BODRUM (MUGLA)
02.05.2014	01:39:19	37.0240	27.4482	14.3	1.9	-.-	BODRUM (MUGLA)
02.05.2014	02:07:13	40.9512	31.2558	13.2	1.6	-.-	EMINACMA- (DUZCE)
02.05.2014	02:10:00	37.0260	27.4598	14.5	1.6	-.-	BODRUM (MUGLA)
02.05.2014	02:33:35	37.0145	27.4885	3.0	1.5	-.-	BODRUM (MUGLA)
02.05.2014	02:44:04	39.5982	27.8325	7.4	3.1	-.-	GOKKOY- (BALIKESIR)
02.05.2014	03:07:42	39.1412	29.0030	17.1	1.7	-.-	HACIAHMETOGLU-SIMAV (KUTAHYA)
02.05.2014	03:31:28	40.0195	32.7053	8.6	1.4	-.-	ETIMESGUT (ANKARA)
02.05.2014	03:38:27	37.0428	27.4517	13.1	2.0	-.-	BODRUM (MUGLA)
02.05.2014	04:13:23	37.0255	27.4338	16.7	1.7	-.-	BODRUM (MUGLA)
02.05.2014	04:16:01	37.0143	27.4065	17.3	1.8	-.-	BODRUM (MUGLA)
02.05.2014	04:22:48	37.0305	27.4340	16.5	1.9	-.-	BODRUM (MUGLA)
02.05.2014	04:33:19	37.0500	27.4477	14.7	1.8	-.-	BODRUM (MUGLA)
02.05.2014	04:36:49	37.0245	27.4243	15.7	1.6	-.-	BODRUM (MUGLA)
02.05.2014	06:27:04	37.0392	27.4657	15.1	1.9	-.-	BODRUM (MUGLA)
02.05.2014	06:41:38	36.9532	27.3117	15.3	1.6	-.-	AKYARLAR-BODRUM (MUGLA)
02.05.2014	06:44:59	39.9305	42.5430	5.5	2.6	-.-	KAYNARCA-HORASAN (ERZURUM)
02.05.2014	06:59:53	37.0302	27.4623	13.1	1.8	-.-	BODRUM (MUGLA)
02.05.2014	07:10:57	37.0207	27.4525	8.7	2.0	-.-	BODRUM (MUGLA)
02.05.2014	07:14:02	37.0447	27.4657	14.1	3.1	-.-	BODRUM (MUGLA)
02.05.2014	07:20:31	38.6937	43.0177	4.7	2.3	-.-	VAN GOLU
02.05.2014	07:42:06	37.0073	27.4283	17.7	1.9	-.-	BODRUM (MUGLA)
02.05.2014	07:49:45	36.1875	30.3875	5.3	2.8	-.-	MAVIKENT ACIKLARI-ANTALYA (AKDENIZ)

Tarih	Saat (UTC)	Enlem (K)	Boylam (D)	Derinlik (km)	ML	Mw	Bölge
02.05.2014	09:04:11	37.0503	27.4278	22.7	1.7	-.-	BODRUM (MUGLA)
02.05.2014	09:36:45	37.0465	27.4428	16.9	2.3	-.-	BODRUM (MUGLA)
02.05.2014	10:22:07	38.8335	43.4700	5.0	2.5	-.-	KARAAGAC- (VAN)
02.05.2014	11:41:19	35.3482	33.6185	23.2	3.2	-.-	KIBRIS-BESPARMAK
02.05.2014	12:05:02	37.0508	27.4715	12.8	1.9	-.-	BODRUM (MUGLA)
02.05.2014	12:19:31	37.0082	27.4037	17.9	1.9	-.-	BODRUM (MUGLA)
02.05.2014	12:22:08	37.0235	27.4423	14.3	2.4	-.-	BODRUM (MUGLA)
02.05.2014	12:32:06	37.0037	27.4082	13.6	2.5	-.-	BODRUM (MUGLA)
02.05.2014	12:53:55	37.0557	27.4727	8.7	2.9	-.-	BODRUM (MUGLA)
02.05.2014	14:23:53	36.3628	34.4372	12.7	3.1	-.-	AKDENİZ
02.05.2014	15:41:56	37.0677	27.4898	4.1	2.7	-.-	CAMLIK-BODRUM (MUGLA)
02.05.2014	17:45:58	40.8248	27.9960	12.8	2.2	-.-	MARMARA EREGLISI ACIKLARI-TEKIRDAG (MARMARA DENIZI)
02.05.2014	20:34:30	37.0267	27.4743	7.9	2.4	-.-	BODRUM (MUGLA)
02.05.2014	20:43:09	37.0368	27.4642	14.5	2.3	-.-	BODRUM (MUGLA)
02.05.2014	20:54:36	38.9072	23.0345	8.7	2.6	-.-	YUNANISTAN
02.05.2014	20:55:44	37.0333	27.4782	5.2	2.4	-.-	BODRUM (MUGLA)
02.05.2014	22:12:50	39.2612	25.9047	12.3	2.1	-.-	MIDILLI ADASI (EGE DENIZI)
02.05.2014	23:06:10	35.5697	33.3715	21.4	2.6	-.-	AKDENİZ
03.05.2014	00:37:35	39.0800	25.4345	5.5	2.2	-.-	EGE DENIZI
03.05.2014	01:33:40	39.7185	38.8595	5.3	3.6	-.-	HAKBILIR-KEMAH (ERZINCAN)
03.05.2014	03:03:20	40.6775	36.4362	8.6	3.1	-.-	KARAAGAC-ERBAA (TOKAT)
03.05.2014	03:06:53	36.5840	36.0208	3.8	2.2	-.-	ISKENDERUN KORFEZI (AKDENİZ)
03.05.2014	03:57:13	37.4805	36.4350	20.7	2.4	-.-	KOKLU-ANDIRIN (KAHRAMANMARAS)
03.05.2014	04:46:42	36.3237	28.8667	25.8	4.1	4.1	AKDENİZ
03.05.2014	05:01:48	37.0367	27.4632	13.7	1.9	-.-	BODRUM (MUGLA)
03.05.2014	05:17:31	37.0578	27.4682	15.1	1.9	-.-	BODRUM (MUGLA)
03.05.2014	05:55:01	38.7022	43.1743	4.7	2.2	-.-	MOLLAKASIM- (VAN)

Tarih	Saat (UTC)	Enlem (K)	Boylam (D)	Derinlik (km)	ML	Mw	Bölge
03.05.2014	06:26:56	36.9867	27.3690	14.8	1.8	-.-	YALI-BODRUM (MUGLA)
03.05.2014	07:09:40	36.9998	27.3803	15.1	1.9	-.-	YALI-BODRUM (MUGLA)
03.05.2014	07:17:37	39.1638	27.2100	10.3	2.1	-.-	HAMZALISULEYMANIYE-BERGAMA (IZMIR)
03.05.2014	07:30:55	37.0010	27.3883	16.6	1.9	-.-	YALI-BODRUM (MUGLA)
03.05.2014	08:47:37	36.6737	27.4665	110.4	2.9	-.-	CUMALI-DATCA (MUGLA)
03.05.2014	09:46:16	38.6040	43.1070	5.6	3.0	-.-	VAN GOLU
03.05.2014	09:52:48	39.6215	27.1072	10.3	2.2	-.-	TEPEOBA-HAVRAN (BALIKESIR)
03.05.2014	11:09:45	40.2312	30.8275	19.5	1.3	-.-	AHMETBEYLER-GOYNUK (BOLU)
03.05.2014	11:17:02	35.0725	27.9372	17.9	3.0	-.-	AKDENIZ
03.05.2014	11:20:51	39.8780	41.7150	7.9	2.5	-.-	YASTIKTEPE-PASINLER (ERZURUM)
03.05.2014	12:09:27	37.0323	27.4365	14.8	1.9	-.-	BODRUM (MUGLA)
03.05.2014	12:30:41	38.1073	27.4532	8.7	2.2	-.-	TULUM-TORBALI (IZMIR)
03.05.2014	12:50:00	38.1050	27.4637	10.4	2.7	-.-	TULUM-TORBALI (IZMIR)
03.05.2014	13:09:55	37.0512	27.4445	17.1	1.8	-.-	BODRUM (MUGLA)
03.05.2014	13:30:06	40.4718	30.3400	7.3	1.5	-.-	IHSANIYE-GEYVE (SAKARYA)
03.05.2014	13:51:59	38.1048	27.0245	16.8	2.1	-.-	KELER-MENDERES (IZMIR)
03.05.2014	14:03:55	40.8668	31.4072	13.4	2.3	-.-	KIRIK-YIGILCA (DUZCE)
03.05.2014	14:51:13	39.9685	42.9383	17.1	3.0	-.-	CATALIPASA- (AGRI)
03.05.2014	15:22:28	35.4575	32.3980	19.7	3.1	-.-	AKDENIZ
03.05.2014	15:27:56	40.9665	30.5433	11.9	1.6	-.-	SINANOGLU-FERIZLI (SAKARYA)
03.05.2014	19:36:40	38.6703	30.8863	5.4	2.7	-.-	HAMIDIYE-BOLVADIN (AFYONKARAHISAR)
03.05.2014	20:40:14	35.4347	25.5673	15.0	3.3	-.-	GIRIT ADASI (AKDENIZ)
03.05.2014	20:50:32	34.5880	26.6852	11.2	3.8	-.-	GIRIT ADASI ACIKLARI (AKDENIZ)
03.05.2014	20:56:14	37.0367	27.4547	12.0	2.6	-.-	BODRUM (MUGLA)
03.05.2014	22:24:26	37.0205	27.4692	4.4	2.3	-.-	BODRUM (MUGLA)
04.05.2014	00:06:30	37.0035	27.4783	1.6	2.0	-.-	BODRUM (MUGLA)
04.05.2014	00:12:36	37.0475	27.5080	5.1	1.9	-.-	CAMLIK-BODRUM (MUGLA)

Tarih	Saat (UTC)	Enlem (K)	Boylam (D)	Derinlik (km)	ML	Mw	Bölge
04.05.2014	03:04:46	40.0775	27.8972	15.3	1.9	-.-	CAVUSKOY-MANYAS (BALIKESIR)
04.05.2014	03:06:09	40.0773	27.8863	15.4	1.9	-.-	DEREKOY-MANYAS (BALIKESIR)
04.05.2014	03:15:30	40.1988	25.1947	8.8	2.5	-.-	EGE DENIZI
04.05.2014	07:03:09	36.8540	34.6755	12.6	1.9	-.-	YESILOVA-AKDENIZ (MERSIN)
04.05.2014	07:41:30	38.8762	38.3620	28.6	1.6	-.-	YENISU-ARGUVAN (MALATYA)
04.05.2014	11:05:17	39.1435	29.0435	13.3	1.6	-.-	AHLATLICESME-SIMAV (KUTAHYA)
04.05.2014	11:16:30	39.1687	29.0873	1.2	1.6	-.-	SOGUT-SIMAV (KUTAHYA)
04.05.2014	12:01:45	41.0538	35.4370	8.7	2.3	-.-	KADICAYIRI-VEZIRKOPRU (SAMSUN)
04.05.2014	12:17:48	36.9933	27.4013	12.8	2.3	-.-	BODRUM (MUGLA)
04.05.2014	12:45:54	40.7675	27.3743	7.3	2.7	-.-	UCMAKDERE-SARKOY (TEKIRDAG)
04.05.2014	13:40:31	38.8772	43.5407	23.7	2.3	-.-	ERMISLER- (VAN)
04.05.2014	13:40:50	36.8308	27.4083	7.0	3.0	-.-	GOKOVA KORFEZI (AKDENIZ)
04.05.2014	15:05:24	35.9193	33.3040	20.4	2.1	-.-	AYDINLIK ACIKLARI-MERSIN (AKDENIZ)
04.05.2014	16:15:46	37.0158	27.4042	15.6	2.1	-.-	BODRUM (MUGLA)
04.05.2014	18:03:16	38.9135	26.7730	3.2	2.2	-.-	CANDARLI KORFEZI (EGE DENIZI)
04.05.2014	18:21:16	37.0007	27.4067	14.4	2.0	-.-	BODRUM (MUGLA)
04.05.2014	18:39:54	35.7810	27.3538	24.8	2.5	-.-	AKDENIZ
04.05.2014	19:03:17	38.9418	26.8355	12.6	1.9	-.-	DENIZKOY-DIKILI (IZMIR)
04.05.2014	19:58:52	40.5472	27.3460	18.2	1.4	-.-	MUREFTE ACIKLARI-TEKIRDAG (MARMARA DENIZI)
04.05.2014	22:03:56	35.8308	32.4897	13.3	2.3	-.-	AKDENIZ
04.05.2014	23:15:34	38.8992	33.4122	4.6	1.6	-.-	HAMZALI-SEREFLIKOCISAR (ANKARA)
04.05.2014	23:19:52	37.0555	27.4893	4.1	2.1	-.-	CAMLIK-BODRUM (MUGLA)
04.05.2014	23:48:00	38.7283	26.0510	5.3	2.4	-.-	SAKIZ ADASI (EGE DENIZI)
05.05.2014	01:09:55	37.2977	26.9408	11.6	2.3	-.-	ONIKI ADALAR (AKDENIZ)
05.05.2014	01:34:30	40.8307	33.8475	3.2	2.4	-.-	YUKARIOZ-YAPRAKLI (CANKIRI)
05.05.2014	01:49:04	37.0405	27.4765	5.1	2.1	-.-	BODRUM (MUGLA)
05.05.2014	02:53:40	36.9593	27.4172	16.0	1.9	-.-	GOKOVA KORFEZI (AKDENIZ)

Tarih	Saat (UTC)	Enlem (K)	Boylam (D)	Derinlik (km)	ML	Mw	Bölge
05.05.2014	03:20:55	39.1290	29.0627	5.6	2.2	-.-	SOGUT-SIMAV (KUTAHYA)
05.05.2014	03:48:04	36.1575	28.4143	25.0	2.2	-.-	AKDENIZ
05.05.2014	05:05:16	37.0445	27.4565	11.5	2.4	-.-	BODRUM (MUGLA)
05.05.2014	05:05:40	36.0783	31.0567	88.2	4.4	4.2	AKDENIZ
05.05.2014	06:30:01	35.8233	33.3168	15.8	1.8	-.-	AKDENIZ
05.05.2014	06:35:01	40.2013	28.9108	5.2	2.0	-.-	YAYLACIK-NILUFER (BURSA)
05.05.2014	06:35:37	40.2013	28.8798	4.7	2.1	-.-	TAHTALI-NILUFER (BURSA)
05.05.2014	06:43:37	35.2605	33.6938	20.5	2.0	-.-	KIBRIS-ISKELE
05.05.2014	07:11:37	35.5745	32.3780	13.7	2.1	-.-	AKDENIZ
05.05.2014	08:43:26	35.0523	27.2983	19.8	2.8	-.-	AKDENIZ
05.05.2014	08:49:29	35.0918	27.2272	19.1	3.0	-.-	AKDENIZ
05.05.2014	09:16:55	37.5118	35.6478	3.4	2.2	-.-	POSTKABASAKAL-KOZAN (ADANA)
05.05.2014	09:38:13	36.1722	27.7482	5.0	2.0	-.-	RODOS ADASI (AKDENIZ)
05.05.2014	10:31:46	35.9385	36.0338	7.5	2.9	-.-	EGERCI-YAYLADAGI (HATAY)
05.05.2014	11:01:45	38.7637	43.4508	5.0	2.9	-.-	YEMLICE- (VAN)
05.05.2014	12:56:02	37.0632	27.4620	14.7	1.6	-.-	BODRUM (MUGLA)
05.05.2014	13:56:43	39.3148	40.4345	20.2	1.8	-.-	CEVIZLI-ADAKLI (BINGOL)
05.05.2014	15:16:49	35.5237	36.6792	8.3	2.9	-.-	SURIYE
05.05.2014	17:35:55	37.4458	36.3850	4.9	2.4	-.-	TORUN-ANDIRIN (KAHRAMANMARAS)
05.05.2014	18:36:42	36.0032	30.9312	10.6	2.8	-.-	AKDENIZ
05.05.2014	18:46:06	40.6580	32.8310	5.0	2.4	-.-	KISAC-CERKES (CANKIRI)
05.05.2014	19:45:31	35.6240	27.0468	5.7	2.5	-.-	AKDENIZ
05.05.2014	21:05:37	37.0565	27.4835	6.8	2.4	-.-	CAMLIK-BODRUM (MUGLA)
05.05.2014	21:35:54	39.1165	29.0793	5.9	2.0	-.-	SOGUT-SIMAV (KUTAHYA)
06.05.2014	00:48:10	38.6597	43.1303	5.0	3.3	-.-	MOLLAKASIM- (VAN)
06.05.2014	00:54:37	39.0297	30.0032	5.4	2.3	-.-	PINARCIK-ALTINTAS (KUTAHYA)
06.05.2014	01:03:38	37.0182	27.4265	16.7	1.6	-.-	BODRUM (MUGLA)

Tarih	Saat (UTC)	Enlem (K)	Boylam (D)	Derinlik (km)	ML	Mw	Bölge
06.05.2014	01:10:47	37.0437	27.4920	1.4	2.0	-.-	CAMLIK-BODRUM (MUGLA)
06.05.2014	01:59:59	39.3380	23.8430	11.0	4.4	4.2	YUNANISTAN
06.05.2014	02:17:01	37.9123	27.6228	5.4	2.1	-.-	ALANGULLU-GERMENCİK (AYDIN)
06.05.2014	02:24:20	37.9122	27.6080	5.0	2.2	-.-	DAGKARAAGAC-GERMENCİK (AYDIN)
06.05.2014	03:38:31	37.0207	27.4208	16.2	1.7	-.-	BODRUM (MUGLA)
06.05.2014	04:34:48	37.0180	27.4170	16.7	2.2	-.-	BODRUM (MUGLA)
06.05.2014	05:26:44	36.5608	28.7358	28.3	2.1	-.-	DALAMAN ACIKLARI-MUGLA (AKDENİZ)
06.05.2014	06:08:27	37.0148	27.4463	8.8	2.1	-.-	BODRUM (MUGLA)
06.05.2014	06:14:34	35.7807	32.0007	16.7	2.8	-.-	AKDENİZ
06.05.2014	06:49:26	37.0053	27.9398	21.0	1.8	-.-	GOKOVA KORFEZİ (AKDENİZ)
06.05.2014	07:12:36	37.0438	27.4832	4.1	2.6	-.-	BODRUM (MUGLA)
06.05.2014	07:34:06	37.0203	27.4525	9.6	2.2	-.-	BODRUM (MUGLA)
06.05.2014	07:35:28	38.9892	27.6287	6.0	2.2	-.-	SINDELLI-AKHISAR (MANISA)
06.05.2014	07:47:18	38.4278	26.7530	6.1	3.0	-.-	IZMIR KORFEZİ (EGE DENİZİ)
06.05.2014	08:26:24	37.0605	27.4713	15.4	1.8	-.-	BODRUM (MUGLA)
06.05.2014	08:30:23	37.0592	27.4585	13.7	1.7	-.-	BODRUM (MUGLA)
06.05.2014	09:18:47	37.0292	27.4733	6.8	3.7	-.-	BODRUM (MUGLA)
06.05.2014	09:29:11	37.0282	27.5028	5.0	2.3	-.-	CAMLIK-BODRUM (MUGLA)
06.05.2014	09:31:16	39.2965	40.4108	7.7	1.7	-.-	ESKIKAVAK-KİGİ (BİNGÖL)
06.05.2014	09:39:22	37.0188	27.4163	16.3	1.8	-.-	BODRUM (MUGLA)
06.05.2014	09:48:16	37.8783	27.5575	1.5	2.1	-.-	KIZILCAPINAR-GERMENCİK (AYDIN)
06.05.2014	09:55:11	37.2688	28.2690	5.0	2.0	-.-	SALIH PASALAR- (MUGLA)
06.05.2014	10:31:51	37.0017	27.3933	16.6	1.9	-.-	YALI-BODRUM (MUGLA)
06.05.2014	10:40:08	36.3930	28.8968	13.5	2.0	-.-	OLUDENİZ ACIKLARI-MUGLA (AKDENİZ)
06.05.2014	11:08:53	38.4923	37.3817	9.1	1.7	-.-	YARIMCA-DARENDE (MALATYA)
06.05.2014	11:39:30	39.4768	33.4942	1.1	2.1	-.-	KARAYAKUP-CELEBİ (KIRIKKALE)
06.05.2014	12:30:55	36.0482	27.8577	25.7	3.7	-.-	RODOS ADASI (AKDENİZ)

Tarih	Saat (UTC)	Enlem (K)	Boylam (D)	Derinlik (km)	ML	Mw	Bölge
06.05.2014	12:42:07	36.9995	27.3895	18.2	1.9	-.-	YALI-BODRUM (MUGLA)
06.05.2014	12:58:28	36.9880	28.5492	6.0	2.3	-.-	DOGUSBELEN-KOYCEGIZ (MUGLA)
06.05.2014	13:11:33	39.5460	44.2680	28.1	2.2	-.-	BARINDI-DOGUBAYAZIT (AGRI)
06.05.2014	13:12:50	38.5825	28.8988	7.6	2.2	-.-	KOSELER-ESME (USAK)
06.05.2014	13:29:30	37.0282	27.4493	4.7	2.5	-.-	BODRUM (MUGLA)
06.05.2014	14:02:39	37.0315	27.4198	17.5	2.0	-.-	BODRUM (MUGLA)
06.05.2014	14:06:08	38.9415	43.5502	11.3	2.7	-.-	COLPAN- (VAN)
06.05.2014	14:12:47	38.2060	37.0135	1.6	1.9	-.-	KABAAGAC-AFSIN (KAHRAMANMARAS)
06.05.2014	14:46:21	38.6260	32.6558	5.4	1.4	-.-	UZUNCAYAYLA-CIHANBEYLI (KONYA)
06.05.2014	14:55:10	40.9807	39.7673	5.3	1.9	-.-	BULAK- (TRABZON)
06.05.2014	15:09:13	41.0160	39.7070	7.6	1.9	-.-	TRABZON (TRABZON)
06.05.2014	15:19:38	35.2417	27.7978	9.9	2.6	-.-	AKDENIZ
06.05.2014	15:29:11	36.0370	29.0752	10.8	2.2	-.-	AKDENIZ
06.05.2014	16:09:04	38.6678	44.5578	6.4	3.2	-.-	TURKIYE-IRAN SINIR BOLGESI
06.05.2014	16:09:16	37.0513	27.4617	13.1	2.1	-.-	BODRUM (MUGLA)
06.05.2014	16:46:43	40.2270	29.1175	9.5	2.1	-.-	YILDIRIM (BURSA)
06.05.2014	17:10:36	37.0173	27.4532	11.9	1.8	-.-	BODRUM (MUGLA)
06.05.2014	19:20:38	38.7283	26.0948	14.9	2.1	-.-	SALMAN ACIKLARI-IZMIR (EGE DENIZI)
06.05.2014	19:21:37	37.8025	27.6715	11.5	2.4	-.-	HACIALIOBASI-INCIRLIOVA (AYDIN)
06.05.2014	20:18:53	38.7353	43.3555	16.3	2.1	-.-	TABANLI- (VAN)
06.05.2014	20:51:03	38.7222	43.4565	20.1	1.6	-.-	YEMLICE- (VAN)
06.05.2014	21:36:28	37.0340	27.4648	13.3	1.8	-.-	BODRUM (MUGLA)
06.05.2014	21:38:11	37.0400	27.4883	11.0	1.8	-.-	BODRUM (MUGLA)
06.05.2014	22:06:52	39.8268	39.1225	6.5	1.9	-.-	AKTAS-KEMAH (ERZINCAN)
06.05.2014	23:15:35	40.8033	27.7100	21.7	2.0	-.-	MARMARA DENIZI
07.05.2014	00:12:01	37.0173	27.4150	18.2	1.7	-.-	BODRUM (MUGLA)
07.05.2014	00:31:32	37.0448	27.5003	3.8	1.8	-.-	CAMLIK-BODRUM (MUGLA)

Tarih	Saat (UTC)	Enlem (K)	Boylam (D)	Derinlik (km)	ML	Mw	Bölge
07.05.2014	00:34:46	37.0293	27.4268	17.0	1.9	-.-	BODRUM (MUGLA)
07.05.2014	00:56:46	38.4977	26.8872	5.2	2.1	-.-	IZMIR KORFEZI (EGE DENIZI)
07.05.2014	01:15:01	35.8935	33.3365	27.0	2.4	-.-	AYDINLIK ACIKLARI-MERSIN (AKDENIZ)
07.05.2014	01:36:36	37.0495	27.4927	7.8	2.0	-.-	CAMLIK-BODRUM (MUGLA)
07.05.2014	01:46:46	37.0593	27.4977	8.5	2.0	-.-	CAMLIK-BODRUM (MUGLA)
07.05.2014	01:57:47	37.0398	27.4478	16.1	1.7	-.-	BODRUM (MUGLA)
07.05.2014	01:57:50	40.4318	29.1288	8.8	1.9	-.-	GEMLIK (BURSA)
07.05.2014	02:12:46	37.0497	27.4548	16.7	1.7	-.-	BODRUM (MUGLA)
07.05.2014	02:20:05	37.0443	27.4793	12.7	1.9	-.-	BODRUM (MUGLA)
07.05.2014	02:44:33	37.0137	27.4358	15.9	1.8	-.-	BODRUM (MUGLA)
07.05.2014	02:50:22	37.6115	42.6425	8.6	2.1	-.-	BALVEREN- (SIRNAK)
07.05.2014	03:09:57	37.0922	30.5158	14.6	2.1	-.-	BAYATBADEMLERI-KORKUTELI (ANTALYA)
07.05.2014	03:10:01	37.0595	28.0228	11.0	2.9	-.-	ALATEPE-MILAS (MUGLA)
07.05.2014	04:17:49	37.0415	27.4815	8.7	2.6	-.-	BODRUM (MUGLA)
07.05.2014	05:18:38	37.0403	27.4668	11.3	1.9	-.-	BODRUM (MUGLA)
07.05.2014	06:17:46	36.1530	35.7845	5.0	2.6	-.-	KAPISUYU-SAMANDAG (HATAY)
07.05.2014	07:26:22	37.1047	34.8610	13.0	1.6	-.-	ALIBEYLI-TARSUS (MERSIN)
07.05.2014	08:10:30	37.0113	27.4610	5.3	2.4	-.-	BODRUM (MUGLA)
07.05.2014	09:13:26	39.3875	40.4345	4.8	2.2	-.-	GUZGULU-YEDISU (BINGOL)
07.05.2014	10:19:34	37.4240	42.8295	17.5	2.4	-.-	BAGLI-ULUDERE (SIRNAK)
07.05.2014	10:47:03	36.9225	28.1887	5.0	3.0	-.-	KARACA-MARMARIS (MUGLA)
07.05.2014	11:35:40	34.7790	25.2938	5.6	3.6	-.-	GIRIT ADASI (AKDENIZ)
07.05.2014	12:20:46	37.0552	27.4440	14.7	2.2	-.-	BODRUM (MUGLA)
07.05.2014	12:21:26	37.0523	27.5110	5.4	2.0	-.-	CAMLIK-BODRUM (MUGLA)
07.05.2014	13:05:51	37.0367	27.4448	15.7	1.8	-.-	BODRUM (MUGLA)
07.05.2014	13:14:38	39.5323	39.9657	7.5	2.5	-.-	YARBASI-PULUMUR (TUNCELI)
07.05.2014	13:17:18	39.5792	39.9427	2.7	2.0	-.-	DEREBUK-UZUMLU (ERZINCAN)

Tarih	Saat (UTC)	Enlem (K)	Boylam (D)	Derinlik (km)	ML	Mw	Bölge
07.05.2014	14:08:14	36.9120	27.9132	3.0	1.8	-.-	GOKOVA KORFEZI (AKDENİZ)
07.05.2014	14:39:39	40.5077	41.3657	2.8	2.3	-.-	DIKMEN-TORTUM (ERZURUM)
07.05.2014	14:48:11	35.9653	31.2940	17.9	3.8	-.-	AKDENİZ
07.05.2014	15:47:10	36.9122	28.1877	7.3	2.6	-.-	KARACA-MARMARIS (MUGLA)
07.05.2014	16:38:31	36.9458	27.6960	4.8	2.4	-.-	GOKOVA KORFEZI (AKDENİZ)
07.05.2014	19:10:28	36.1752	28.2650	61.9	2.1	-.-	AKDENİZ
07.05.2014	19:47:58	39.0803	25.9620	15.9	2.6	-.-	EGE DENİZİ
07.05.2014	20:11:37	37.8847	27.3378	5.1	2.1	-.-	SULTANIYE-SELÇUK (İZMİR)
07.05.2014	21:12:53	37.0385	27.4387	17.9	1.9	-.-	BODRUM (MUGLA)
07.05.2014	22:09:30	37.0402	27.4873	7.9	2.1	-.-	BODRUM (MUGLA)
07.05.2014	22:53:29	40.7137	29.0760	11.9	2.7	-.-	CINARCIK (YALOVA)
07.05.2014	22:55:49	40.7095	29.0793	7.5	1.8	-.-	CINARCIK (YALOVA)
07.05.2014	23:55:25	37.0572	27.5202	3.3	1.8	-.-	CAMLIK-BODRUM (MUGLA)
07.05.2014	23:58:04	39.0363	29.8225	6.4	2.2	-.-	SARAYCIK-ALTINTAS (KUTAHYA)
08.05.2014	00:00:54	37.0363	27.4515	14.7	1.8	-.-	BODRUM (MUGLA)
08.05.2014	00:25:47	37.0397	27.4777	13.5	1.8	-.-	BODRUM (MUGLA)
08.05.2014	01:08:50	36.8905	29.3622	5.8	2.3	-.-	BALLIK-ALTINYAYLA (BURDUR)
08.05.2014	01:38:28	38.9707	43.0075	8.0	1.9	-.-	GUMUSDUVEN-ADILCEVAZ (BITLİS)
08.05.2014	02:18:43	39.1937	34.3670	7.3	1.7	-.-	SEYFE-MUCUR (KİRSEHIR)
08.05.2014	03:39:06	40.4735	33.0670	12.6	1.6	-.-	OZLU-ORTA (CANKIRI)
08.05.2014	03:49:56	35.9490	31.0103	31.1	2.2	-.-	AKDENİZ
08.05.2014	06:32:26	36.1667	37.1760	11.0	2.7	-.-	SURIYE
08.05.2014	08:15:30	37.0230	27.4343	4.9	1.9	-.-	BODRUM (MUGLA)
08.05.2014	08:32:29	37.0457	27.4527	14.5	1.8	-.-	BODRUM (MUGLA)
08.05.2014	08:46:17	37.3582	36.9818	5.0	1.8	-.-	OZBEK-TURKOGLU (KAHRAMANMARAS)
08.05.2014	08:58:14	40.4358	28.7528	5.0	2.5	-.-	GEMLIK KORFEZI (MARMARA DENİZİ)
08.05.2014	09:26:35	36.8525	38.6852	5.0	2.2	-.-	EDEBEY-AKCAKALE (SANLIURFA)

Tarih	Saat (UTC)	Enlem (K)	Boylam (D)	Derinlik (km)	ML	Mw	Bölge
08.05.2014	10:17:59	36.8893	27.5932	25.1	1.7	-.-	GOKOVA KORFEZI (AKDENİZ)
08.05.2014	11:48:35	37.9563	36.0997	26.0	2.0	-.-	SAIMBEYLI (ADANA)
08.05.2014	12:27:23	39.6255	27.8702	5.5	2.1	-.-	BALIKESİR
08.05.2014	12:31:00	38.7823	35.8465	28.6	1.6	-.-	YENİ SUKSUN-BUNYAN (KAYSERİ)
08.05.2014	13:23:19	36.5495	28.4745	4.7	1.7	-.-	AKDENİZ
08.05.2014	13:26:41	37.6440	35.4110	10.6	1.4	-.-	DARILIK-ALADAG (ADANA)
08.05.2014	15:02:10	38.6215	42.9845	5.9	2.4	-.-	VAN GOLU
08.05.2014	18:21:42	37.0418	27.4775	5.1	2.3	-.-	BODRUM (MUGLA)
08.05.2014	18:38:37	39.8335	33.1802	7.6	2.0	-.-	KARACAHASAN-ELMADAG (ANKARA)
08.05.2014	18:49:51	37.0338	27.4740	1.0	2.7	-.-	BODRUM (MUGLA)
08.05.2014	21:42:34	36.3902	29.0272	23.0	1.9	-.-	OLUDENİZ ACIKLARI-MUGLA (AKDENİZ)
08.05.2014	22:18:19	37.0780	27.4952	9.3	2.1	-.-	CAMLIK-BODRUM (MUGLA)
08.05.2014	22:45:30	37.0052	27.4135	13.1	2.1	-.-	BODRUM (MUGLA)
08.05.2014	23:32:52	37.0655	27.4818	12.2	2.3	-.-	CAMLIK-BODRUM (MUGLA)
08.05.2014	23:45:02	38.4227	39.0962	8.6	2.4	-.-	KAMISLIK-SIVRICE (ELAZIG)
09.05.2014	00:43:50	37.0430	27.4885	4.9	2.0	-.-	CAMLIK-BODRUM (MUGLA)
09.05.2014	00:44:42	37.0172	27.4137	20.7	2.1	-.-	BODRUM (MUGLA)
09.05.2014	02:33:28	40.4537	29.0600	9.0	1.6	-.-	GEMLIK KORFEZI (MARMARA DENİZİ)
09.05.2014	09:32:55	37.3053	42.6173	5.0	2.3	-.-	CALISKAN-SILOPI (SIRNAK)
09.05.2014	11:18:50	39.0322	30.0135	5.0	2.5	-.-	KARAAGAC-ALTINTAS (KUTAHYA)
09.05.2014	11:33:23	37.0077	27.4363	13.5	2.3	-.-	BODRUM (MUGLA)
09.05.2014	13:01:02	40.6158	29.0915	4.8	2.0	-.-	TESVIKIYE-CINARCIK (YALOVA)
09.05.2014	13:04:19	37.1255	27.5000	5.4	1.9	-.-	GULLUK KORFEZI (EGE DENİZİ)
09.05.2014	13:06:02	38.6278	26.5933	9.8	1.9	-.-	İZMİR KORFEZI (EGE DENİZİ)
09.05.2014	13:14:08	37.0362	35.6097	10.2	3.1	-.-	CIHADIYE-SARICAM (ADANA)
09.05.2014	13:25:35	40.3862	26.1478	14.5	2.1	-.-	SAROS KORFEZI (EGE DENİZİ)
09.05.2014	14:19:56	38.1050	27.0755	5.4	2.2	-.-	KELER-MENDERES (İZMİR)

Tarih	Saat (UTC)	Enlem (K)	Boylam (D)	Derinlik (km)	ML	Mw	Bölge
09.05.2014	14:59:19	35.5655	33.3682	3.8	2.4	-.-	AKDENİZ
09.05.2014	15:25:41	39.4997	28.7782	5.4	2.1	-.-	AZIZIYE-DURŞUNBEY (BALIKESİR)
09.05.2014	16:13:34	39.5860	25.9770	12.7	1.9	-.-	GULPINAR ACIKLARI-CANAKKALE (EGE DENİZİ)
09.05.2014	16:19:58	39.5850	25.9803	12.9	2.0	-.-	GULPINAR ACIKLARI-CANAKKALE (EGE DENİZİ)
09.05.2014	17:13:56	38.7780	43.2257	5.0	1.8	-.-	DAGONU- (VAN)
09.05.2014	17:31:54	37.0532	27.4723	16.0	1.8	-.-	BODRUM (MUGLA)
09.05.2014	17:39:33	37.0323	27.4195	18.3	1.9	-.-	BODRUM (MUGLA)
09.05.2014	17:44:53	39.5687	26.4462	13.1	3.0	-.-	HUSEYINFAKI-AYVACIK (CANAKKALE)
09.05.2014	18:16:46	37.4648	36.2990	10.6	1.5	-.-	YESILOVA-ANDIRIN (KAHRAMANMARAS)
09.05.2014	18:37:13	37.0398	27.4898	7.7	2.1	-.-	CAMLIK-BODRUM (MUGLA)
09.05.2014	19:34:38	37.1978	27.9912	20.0	2.0	-.-	CAMLICA-YATAGAN (MUGLA)
09.05.2014	20:02:45	37.1160	36.7145	10.1	1.5	-.-	KARABURCLU-NURDAGI (GAZIANTEP)
09.05.2014	20:24:49	34.3697	32.2965	15.3	2.5	-.-	AKDENİZ
09.05.2014	22:13:21	36.7858	31.1697	90.4	2.7	-.-	DENİZKENT-MANAVGAT (ANTALYA)
09.05.2014	22:22:21	39.1575	29.1188	7.0	1.5	-.-	SOGUT-SIMAV (KUTAHYA)
09.05.2014	22:40:53	38.7772	42.2142	9.0	2.0	-.-	GUZELSU-AHLAT (BITLİS)
09.05.2014	22:45:59	40.9310	36.5522	3.9	1.9	-.-	CARSIKOY-AYVACIK (SAMSUN)
09.05.2014	22:58:15	39.1592	29.1282	5.1	1.4	-.-	INLICE-SIMAV (KUTAHYA)
09.05.2014	23:15:01	37.0280	27.4100	19.3	2.0	-.-	BODRUM (MUGLA)
09.05.2014	23:40:20	38.8808	43.5617	14.7	1.8	-.-	COLPAN- (VAN)
09.05.2014	23:50:24	36.5768	28.5463	53.0	2.3	-.-	AKDENİZ
10.05.2014	00:21:09	38.6657	26.6337	11.9	2.0	-.-	İZMİR KORFEZİ (EGE DENİZİ)
10.05.2014	00:34:04	38.8943	30.0643	5.4	2.4	-.-	KUCUKASLIHANLAR-DUMLUPINAR (KUTAHYA)
10.05.2014	00:42:38	38.8998	43.5422	2.4	2.6	-.-	COLPAN- (VAN)
10.05.2014	01:03:37	36.9128	28.7650	8.4	1.9	-.-	BEYOBASI-KOYCEGİZ (MUGLA)
10.05.2014	01:37:23	38.4803	42.8560	5.8	1.6	-.-	INKOY-GEVAS (VAN)
10.05.2014	01:43:35	39.9480	39.8657	13.6	1.9	-.-	KUCUKGELENGEC-CAYIRLI (ERZINCAN)

Tarih	Saat (UTC)	Enlem (K)	Boylam (D)	Derinlik (km)	ML	Mw	Bölge
10.05.2014	03:00:32	37.0558	27.5007	7.4	2.2	-.-	CAMLIK-BODRUM (MUGLA)
10.05.2014	03:04:49	38.4317	22.4813	13.4	4.1	3.8	YUNANISTAN
10.05.2014	04:35:56	39.4880	37.3330	4.0	2.1	-.-	SENYURT-ULAS (SIVAS)
10.05.2014	04:53:33	40.0822	38.8553	3.5	2.1	-.-	DALDIBI-CAMOLUK (GIRESUN)
10.05.2014	05:07:20	37.0112	28.0720	10.8	2.4	-.-	KULTAK-MILAS (MUGLA)
10.05.2014	06:03:28	37.4525	27.6392	4.7	1.9	-.-	GUNLUK-MILAS (MUGLA)
10.05.2014	06:15:33	37.0093	27.4065	14.6	2.2	-.-	BODRUM (MUGLA)
10.05.2014	06:52:32	40.6458	34.8617	7.7	2.6	-.-	HAMAMLICAY- (CORUM)
10.05.2014	07:23:22	37.0182	27.4437	5.0	1.9	-.-	BODRUM (MUGLA)
10.05.2014	09:08:11	36.7055	37.2143	5.7	2.0	-.-	KAPDEGIRMENI- (KILIS)
10.05.2014	10:00:30	40.9643	32.8963	4.9	2.2	-.-	SOFUOGLU-OVACIK (KARABUK)
10.05.2014	10:02:04	39.5857	25.9595	6.7	2.2	-.-	GULPINAR ACIKLARI-CANAKKALE (EGE DENIZI)
10.05.2014	10:19:14	38.8870	29.9233	19.3	1.8	-.-	YUYLUK-DUMLUPINAR (KUTAHYA)
10.05.2014	10:30:38	37.0205	27.4600	6.7	2.1	-.-	BODRUM (MUGLA)
10.05.2014	11:19:45	40.7827	32.9047	5.0	2.2	-.-	BOZOGLU-CERKES (CANKIRI)
10.05.2014	11:51:59	40.6520	42.4790	5.0	2.4	-.-	KOROGLU-SENKAYA (ERZURUM)
10.05.2014	11:57:08	39.3863	37.8247	6.7	1.6	-.-	BALOVA-DIVRIGI (SIVAS)
10.05.2014	12:35:15	39.1507	29.0407	6.1	1.7	-.-	AHLATLICESME-SIMAV (KUTAHYA)
10.05.2014	12:57:35	36.9873	34.4767	5.0	1.7	-.-	YENIKOY-TOROSLAR (MERSIN)
10.05.2014	13:31:55	37.0470	27.4360	13.7	1.9	-.-	BODRUM (MUGLA)
10.05.2014	14:02:05	40.5105	29.5357	4.8	1.5	-.-	BAYINDIR-IZNIK (BURSA)
10.05.2014	14:40:36	40.6602	42.4963	3.5	2.5	-.-	KOROGLU-SENKAYA (ERZURUM)
10.05.2014	15:07:20	38.6828	42.9420	21.3	2.6	-.-	VAN GOLU
10.05.2014	15:36:45	37.3083	42.5765	2.1	2.2	-.-	GORUMLU-SILOPI (SIRNAK)
10.05.2014	16:45:42	40.6343	27.8157	4.1	1.1	-.-	MARMARA DENIZI
10.05.2014	16:49:08	39.5750	25.9968	6.1	1.5	-.-	GULPINAR ACIKLARI-CANAKKALE (EGE DENIZI)
10.05.2014	17:12:02	37.0107	27.4392	4.8	2.0	-.-	BODRUM (MUGLA)

Tarih	Saat (UTC)	Enlem (K)	Boylam (D)	Derinlik (km)	ML	Mw	Bölge
10.05.2014	17:37:08	38.9892	28.8515	3.9	1.7	-.-	ELEK-DEMIRCI (MANISA)
10.05.2014	18:55:53	36.9762	27.3418	15.5	1.9	-.-	GOKOVA KORFEZI (AKDENİZ)
10.05.2014	19:11:55	37.1720	30.6552	5.0	1.7	-.-	ILICAKOY-DOSEMEALTI (ANTALYA)
10.05.2014	19:15:49	40.1185	31.5965	7.6	1.7	-.-	DAVUTOGLAN-NALLIHAN (ANKARA)
10.05.2014	19:35:34	39.4290	26.2908	5.0	2.7	-.-	EDREMIT KORFEZI (EGE DENİZİ)
10.05.2014	20:25:11	39.6328	24.0817	8.0	3.0	-.-	YUNANISTAN
10.05.2014	22:45:50	38.6732	38.1625	5.0	3.0	-.-	BOZTEPE-YAZIHAN (MALATYA)
10.05.2014	23:06:35	38.7668	43.4268	16.1	2.1	-.-	PIRGARIP- (VAN)
10.05.2014	23:17:52	37.3390	36.3368	1.9	1.1	-.-	GUZELYURT-DUZICI (OSMANIYE)
11.05.2014	00:50:44	39.3455	23.8493	12.3	2.5	-.-	YUNANISTAN
11.05.2014	01:19:45	41.4875	25.9405	6.6	2.1	-.-	YUNANISTAN
11.05.2014	01:44:25	40.8488	26.2503	11.9	1.5	-.-	YENIKARPUZLU-IPSALA (EDİRNE)
11.05.2014	01:49:36	38.6815	33.6107	6.7	1.8	-.-	CALOREN-SEREFKIOCHISAR (ANKARA)
11.05.2014	03:11:40	40.5297	30.5790	9.5	2.4	-.-	HANYATAK-AKYAZI (SAKARYA)
11.05.2014	04:06:18	36.0408	35.8922	26.6	2.3	-.-	TEKEBASI-SAMANDAG (HATAY)
11.05.2014	05:07:00	40.6700	27.0418	11.0	3.6	-.-	SOFUKOY-SARKOY (TEKIRDAG)
11.05.2014	05:11:36	40.6525	27.0350	5.4	2.0	-.-	SOFUKOY-SARKOY (TEKIRDAG)
11.05.2014	05:38:35	37.9528	27.0925	5.2	1.9	-.-	KUSADASI KORFEZI (EGE DENİZİ)
11.05.2014	07:04:00	35.8508	27.8268	55.1	2.2	-.-	RODOS ADASI (AKDENİZ)
11.05.2014	09:13:12	37.0573	27.4592	16.4	1.7	-.-	BODRUM (MUGLA)
11.05.2014	10:20:41	40.7183	29.0635	5.4	2.0	-.-	CINARCIK ACIKLARI-YALOVA (MARMARA DENİZİ)
11.05.2014	10:26:40	40.7203	29.0812	10.7	2.0	-.-	CINARCIK (YALOVA)
11.05.2014	10:47:57	38.2635	26.3427	5.3	2.6	-.-	ALACATI-CESME (İZMİR)
11.05.2014	12:01:58	38.2180	26.3432	5.9	2.4	-.-	CESME ACIKLARI-İZMİR (EGE DENİZİ)
11.05.2014	12:14:49	37.9003	35.3603	4.1	2.6	-.-	ULUPINAR-YAHYALI (KAYSERİ)
11.05.2014	12:50:18	37.8577	27.5928	7.3	2.2	-.-	REISKOY-GERMENCİK (AYDIN)
11.05.2014	14:52:51	41.2575	40.8735	20.2	3.2	-.-	PAZAR (RİZE)

Tarih	Saat (UTC)	Enlem (K)	Boylam (D)	Derinlik (km)	ML	Mw	Bölge
11.05.2014	16:16:39	37.5848	32.0638	5.0	2.0	-.-	MESUDIYE-SEYDISEHIR (KONYA)
11.05.2014	16:45:15	37.3117	37.1232	5.2	2.3	-.-	HANOBASI-PAZARCIK (KAHRAMANMARAS)
11.05.2014	17:50:44	35.9658	27.9657	78.2	2.3	-.-	AKDENIZ
11.05.2014	19:14:54	38.6983	39.9122	5.9	2.2	-.-	PALU (ELAZIG)
11.05.2014	19:45:04	38.8228	27.7915	3.2	1.7	-.-	BEYOBA-AKHISAR (MANISA)
11.05.2014	22:01:16	39.0397	27.1323	3.4	1.6	-.-	EGRIGOL-BERGAMA (IZMIR)
11.05.2014	22:13:31	39.1817	39.8167	5.4	2.5	-.-	KAPIBASI-NAZIMIYE (TUNCELI)
11.05.2014	22:20:17	37.0148	27.4372	13.7	1.5	-.-	BODRUM (MUGLA)
11.05.2014	22:37:34	36.5562	28.2890	3.8	1.6	-.-	AKDENIZ
11.05.2014	22:41:54	37.0310	27.5020	1.0	2.1	-.-	CAMLIK-BODRUM (MUGLA)
11.05.2014	22:42:11	38.6460	26.6178	5.4	2.5	-.-	IZMIR KORFEZI (EGE DENIZI)
11.05.2014	22:54:42	38.6753	26.6153	6.3	2.7	-.-	IZMIR KORFEZI (EGE DENIZI)
11.05.2014	22:56:47	38.6753	26.6425	6.3	2.2	-.-	IZMIR KORFEZI (EGE DENIZI)
12.05.2014	00:04:18	36.9963	28.0802	3.3	2.5	-.-	GOKOVA KORFEZI (AKDENIZ)
12.05.2014	01:57:16	40.1332	24.9225	12.1	2.8	-.-	EGE DENIZI
12.05.2014	02:33:22	40.4167	26.3287	4.7	1.5	-.-	SAROS KORFEZI (EGE DENIZI)
12.05.2014	03:04:17	37.0108	27.4340	4.8	1.8	-.-	BODRUM (MUGLA)
12.05.2014	04:11:51	36.9813	28.1705	5.0	1.5	-.-	GOKOVA KORFEZI (AKDENIZ)
12.05.2014	04:23:20	37.1462	35.9155	6.4	1.5	-.-	ELMAGOLU-CEYHAN (ADANA)
12.05.2014	04:32:10	36.5723	29.0275	5.0	2.2	-.-	FETHIYE KORFEZI (AKDENIZ)
12.05.2014	06:43:16	40.4042	26.3533	16.1	1.8	-.-	SAROS KORFEZI (EGE DENIZI)
12.05.2014	06:45:59	36.9932	28.7432	5.4	1.8	-.-	YESILKOY-KOYCEGIZ (MUGLA)
12.05.2014	08:17:07	37.0355	27.4633	14.7	2.2	-.-	BODRUM (MUGLA)
12.05.2014	08:29:07	40.6187	29.0218	5.4	2.0	-.-	KOCADERE-CINARCIK (YALOVA)
12.05.2014	08:52:53	37.2440	27.8688	4.7	1.9	-.-	KALINAGIL-MILAS (MUGLA)
12.05.2014	10:30:27	40.4430	26.2495	17.9	1.9	-.-	SAROS KORFEZI (EGE DENIZI)
12.05.2014	11:46:43	38.7302	42.5342	3.9	3.3	-.-	ULUDERE-AHLAT (BITLIS)

Tarih	Saat (UTC)	Enlem (K)	Boylam (D)	Derinlik (km)	ML	Mw	Bölge
12.05.2014	13:01:58	37.0075	29.9035	9.4	2.5	-.-	MAMATLAR-KORKUTELI (ANTALYA)
12.05.2014	13:34:31	36.1550	36.7075	7.7	2.4	-.-	CILVEGOZU-REYHANLI (HATAY)
12.05.2014	15:02:47	37.9602	35.6047	12.5	1.8	-.-	DELIALIUSAGI-YAHYALI (KAYSERI)
12.05.2014	15:13:14	40.6465	42.4753	9.3	2.2	-.-	KOROGLU-SENKAYA (ERZURUM)
12.05.2014	15:33:54	37.3335	28.2032	1.4	1.8	-.-	ALASAR-YATAGAN (MUGLA)
12.05.2014	15:46:02	35.8365	40.0760	5.0	3.0	-.-	SURIYE
12.05.2014	16:16:27	40.4960	26.2602	16.1	1.6	-.-	SAROS KORFEZI (EGE DENIZI)
12.05.2014	17:20:06	37.3627	42.5838	4.7	2.3	-.-	GORUMLU-SILOPI (SIRNAK)
12.05.2014	18:12:44	40.3983	26.3230	7.2	1.7	-.-	SAROS KORFEZI (EGE DENIZI)
12.05.2014	18:19:32	39.1732	41.8830	14.8	2.0	-.-	SECME-BULANIK (MUS)
12.05.2014	18:34:28	39.4907	40.2063	22.1	1.5	-.-	DERINDERE-PULUMUR (TUNCELI)
12.05.2014	19:51:15	37.9592	33.0175	8.8	1.5	-.-	YAGLIBAYAT-KARATAY (KONYA)
12.05.2014	20:13:17	39.3878	40.5340	4.2	1.8	-.-	SENKOY-YEDISU (BINGOL)
12.05.2014	20:24:31	40.1382	31.6333	15.5	1.7	-.-	DAVUTOGLAN-NALLIHAN (ANKARA)
12.05.2014	20:50:33	38.7098	42.1883	9.4	1.8	-.-	CITAK-GUROYMAK (BITLIS)
12.05.2014	20:58:33	40.7760	31.8768	5.4	1.9	-.-	BUNUS- (BOLU)
12.05.2014	21:27:18	37.9257	37.9718	9.7	1.4	-.-	ERKENEK-DOGANSEHIR (MALATYA)
12.05.2014	21:35:38	38.7005	43.2883	6.4	3.2	-.-	ATMACA- (VAN)
12.05.2014	22:20:16	37.4818	32.5960	10.1	1.9	-.-	AHMEDIYE-AKOREN (KONYA)
12.05.2014	22:28:54	38.7000	43.2975	5.3	2.0	-.-	YUMRUTEPE- (VAN)
12.05.2014	23:07:43	34.5380	32.7162	11.0	2.8	-.-	AKDENIZ
12.05.2014	23:33:28	39.1743	29.0212	6.3	2.1	-.-	KARACAOREN-SIMAV (KUTAHYA)
13.05.2014	00:42:37	37.0163	27.4632	7.5	1.6	-.-	BODRUM (MUGLA)
13.05.2014	01:05:51	37.8405	30.8290	5.0	2.4	-.-	AKPINAR-EGIRDİR (ISPARTA)
13.05.2014	01:11:48	34.5683	32.6138	5.6	3.1	-.-	AKDENIZ
13.05.2014	01:14:07	38.2983	25.1007	14.9	2.9	-.-	EGE DENIZI
13.05.2014	01:24:10	38.2540	25.0963	23.2	3.8	-.-	EGE DENIZI

Tarih	Saat (UTC)	Enlem (K)	Boylam (D)	Derinlik (km)	ML	Mw	Bölge
13.05.2014	01:35:04	35.8392	33.3393	16.4	1.9	-.-	AKDENİZ
13.05.2014	01:46:39	38.2405	25.0888	16.9	2.6	-.-	EGE DENİZİ
13.05.2014	01:49:41	39.7360	25.9943	7.6	1.6	-.-	ODUN ISKELE ACIKLARI-CANAKKALE (EGE DENİZİ)
13.05.2014	02:03:06	37.3663	36.9298	6.7	2.2	-.-	COBANTEPE-TURKOGLU (KAHRAMANMARAS)
13.05.2014	02:10:28	38.8352	43.5388	10.3	1.6	-.-	BAGDASAN- (VAN)
13.05.2014	02:14:18	39.3635	40.9225	4.5	3.9	-.-	ILIPINAR-KARLIOVA (BINGOL)
13.05.2014	02:17:46	35.8127	33.3357	4.0	2.4	-.-	AKDENİZ
13.05.2014	02:19:50	38.9732	27.6092	12.7	2.1	-.-	SULEYMANKOY-AKHISAR (MANISA)
13.05.2014	02:33:43	37.3575	36.9272	7.7	2.6	-.-	COBANTEPE-TURKOGLU (KAHRAMANMARAS)
13.05.2014	02:49:33	37.0430	27.4682	13.7	1.7	-.-	BODRUM (MUGLA)
13.05.2014	03:31:09	33.9542	33.7403	20.4	2.6	-.-	KIBRIS ACIKLARI-GUNEY (AKDENİZ)
13.05.2014	04:11:01	38.7797	43.5685	5.9	2.4	-.-	YUKARIGOLALAN- (VAN)
13.05.2014	04:23:27	39.1245	29.1237	5.5	1.7	-.-	SENKOY-SIMAV (KUTAHYA)
13.05.2014	04:52:32	40.1078	45.1335	10.3	2.6	-.-	AZERBAYCAN
13.05.2014	05:24:26	37.0602	27.4967	5.4	1.5	-.-	CAMLIK-BODRUM (MUGLA)
13.05.2014	05:58:09	38.6685	43.3297	19.1	2.4	-.-	OZKAYNAK- (VAN)
13.05.2014	06:05:08	39.5000	38.4030	7.0	2.3	-.-	BAGLICA-ILIC (ERZINCAN)
13.05.2014	06:38:52	38.9195	37.3465	6.3	2.3	-.-	ESKIBEKTASLI-GURUN (SIVAS)
13.05.2014	08:10:49	36.4852	28.0580	53.4	2.1	-.-	AKDENİZ
13.05.2014	08:44:07	40.2783	40.1497	7.3	2.4	-.-	YOLALTI- (BAYBURT)
13.05.2014	08:48:20	37.1950	39.1628	5.0	2.3	-.-	IRICE- (SANLIURFA)
13.05.2014	09:02:27	40.0452	37.2305	5.0	1.7	-.-	BEYDILI-HAFIK (SIVAS)
13.05.2014	09:11:22	37.2645	31.7250	5.2	2.1	-.-	SALIHLEK-AKSEKI (ANTALYA)
13.05.2014	09:39:45	37.3405	37.1337	15.5	1.8	-.-	EGLLEN-PAZARCIK (KAHRAMANMARAS)
13.05.2014	10:32:36	38.5460	42.9793	1.5	1.8	-.-	VAN GOLU
13.05.2014	10:33:30	38.4250	30.3720	12.3	1.7	-.-	KARGIN-SANDIKLI (AFYONKARAHISAR)
13.05.2014	11:08:36	38.9883	34.9427	7.6	1.8	-.-	AKARCA-AVANOS (NEVSEHIR)

Tarih	Saat (UTC)	Enlem (K)	Boylam (D)	Derinlik (km)	ML	Mw	Bölge
13.05.2014	12:07:15	37.0690	39.2538	4.8	2.2	-.-	KARAHISAR- (SANLIURFA)
13.05.2014	14:08:41	34.7477	26.4060	85.8	3.5	-.-	GIRIT ADASI ACIKLARI (AKDENIZ)
13.05.2014	14:49:24	39.4475	38.5675	8.3	1.7	-.-	ILIC (ERZINCAN)
13.05.2014	15:09:25	39.0488	29.0027	4.3	1.7	-.-	SAMAT-SIMAV (KUTAHYA)
13.05.2014	15:21:43	37.2787	42.5510	5.0	2.2	-.-	BIRLIKKOY-SILOPI (SIRNAK)
13.05.2014	15:32:01	39.8273	23.6653	19.4	3.2	-.-	YUNANISTAN
13.05.2014	15:47:46	39.0718	41.2703	7.3	2.2	-.-	YAYLA-VARTO (MUS)
13.05.2014	16:02:23	40.5140	29.5302	5.5	1.8	-.-	BAYINDIR-IZNIK (BURSA)
13.05.2014	16:31:18	35.5618	27.4028	30.5	2.5	-.-	AKDENIZ
13.05.2014	17:43:10	39.0660	41.2657	9.0	1.8	-.-	YAYLA-VARTO (MUS)
13.05.2014	17:58:19	36.5027	26.9182	120.3	2.8	-.-	ONIKI ADALAR (AKDENIZ)
13.05.2014	18:26:18	35.5720	33.4033	9.5	3.1	-.-	AKDENIZ
13.05.2014	18:28:45	38.2773	27.9547	10.2	3.0	-.-	GUNLUCE-ODEMIS (IZMIR)
13.05.2014	18:43:54	38.2782	27.9587	9.0	2.9	-.-	GUNLUCE-ODEMIS (IZMIR)
13.05.2014	18:48:19	39.1500	29.1318	4.7	1.7	-.-	INLICE-SIMAV (KUTAHYA)
13.05.2014	19:01:04	40.5060	34.0890	12.7	1.9	-.-	KARAOMER-KIZILIRMAK (CANKIRI)
13.05.2014	19:38:31	39.9558	41.4242	26.0	1.7	-.-	PUSUDERE-PASINLER (ERZURUM)
13.05.2014	20:01:36	38.3703	26.4882	17.8	1.8	-.-	ILDIR-CESME (IZMIR)
13.05.2014	20:12:44	39.4485	33.0830	8.5	1.2	-.-	AFSAR-BALA (ANKARA)
13.05.2014	20:33:21	38.2513	27.2507	5.3	1.8	-.-	YESILKOY-TORBALI (IZMIR)
13.05.2014	20:48:46	38.1602	35.1698	10.6	1.5	-.-	KOVALI-YESILHISAR (KAYSERI)
13.05.2014	21:44:25	38.2807	27.9452	12.2	2.6	-.-	GUNLUCE-ODEMIS (IZMIR)
13.05.2014	21:47:06	38.8797	27.7283	3.5	1.7	-.-	KAPAKLI-AKHISAR (MANISA)
13.05.2014	22:02:04	36.1120	31.4307	20.4	2.0	-.-	AKDENIZ
13.05.2014	22:17:09	40.7925	27.9648	13.7	2.8	-.-	MARMARA DENIZI
13.05.2014	22:29:51	38.4113	29.7773	4.1	1.8	-.-	CABAR-CIVRIL (DENIZLI)
13.05.2014	22:42:03	38.7282	26.5720	10.8	1.8	-.-	IZMIR KORFEZI (EGE DENIZI)

Tarih	Saat (UTC)	Enlem (K)	Boylam (D)	Derinlik (km)	ML	Mw	Bölge
13.05.2014	23:37:44	37.0565	27.5197	2.2	1.4	-.-	CAMLIK-BODRUM (MUGLA)
14.05.2014	00:16:47	38.5285	37.3873	14.6	1.6	-.-	BASDIREK-DARENDE (MALATYA)
14.05.2014	01:50:08	40.6333	27.4545	9.0	1.5	-.-	GUZELKOY ACIKLARI-TEKIRDAG (MARMARA DENIZI)
14.05.2014	02:35:11	39.4312	26.4730	9.8	2.7	-.-	EDREMIT KORFEZI (EGE DENIZI)
14.05.2014	02:36:11	39.4272	26.4703	9.7	2.8	-.-	EDREMIT KORFEZI (EGE DENIZI)
14.05.2014	03:13:14	36.3973	33.7735	5.4	2.1	-.-	KARAKAYA-SILIFKE (MERSIN)
14.05.2014	03:31:04	36.5662	26.8362	130.1	2.3	-.-	AKDENIZ
14.05.2014	03:32:55	34.3263	25.1267	8.7	2.7	-.-	GIRIT ADASI ACIKLARI (AKDENIZ)
14.05.2014	03:54:20	38.5915	37.3722	6.3	2.8	-.-	KURUDERE-DARENDE (MALATYA)
14.05.2014	04:28:50	39.1597	29.0660	8.2	1.6	-.-	AHLATLICESME-SIMAV (KUTAHYA)
14.05.2014	06:01:57	36.5568	28.4707	30.1	1.8	-.-	AKDENIZ
14.05.2014	06:25:40	40.6180	42.4610	19.0	1.7	-.-	ORMANLI-SENKAYA (ERZURUM)
14.05.2014	08:08:58	35.5933	33.3708	2.6	3.1	-.-	AKDENIZ
14.05.2014	08:36:05	35.5917	33.3760	2.6	3.4	-.-	AKDENIZ
14.05.2014	08:39:46	38.2743	27.9808	5.3	2.4	-.-	MURSALLI-ODEMIS (IZMIR)
14.05.2014	09:05:54	40.3915	25.8373	5.7	2.0	-.-	KALEKOY-GOKCEADA (CANAKKALE)
14.05.2014	09:14:01	40.3597	25.9197	16.9	1.9	-.-	KALEKOY-GOKCEADA (CANAKKALE)
14.05.2014	09:18:37	40.3845	25.8665	8.0	2.8	-.-	KALEKOY-GOKCEADA (CANAKKALE)
14.05.2014	09:43:30	38.5547	30.5207	6.7	1.9	-.-	CAKIROZU-SUHUT (AFYONKARAHISAR)
14.05.2014	10:36:44	40.3787	25.8955	7.4	2.6	-.-	KALEKOY-GOKCEADA (CANAKKALE)
14.05.2014	10:59:12	38.5518	40.5003	18.5	1.9	-.-	BIRLIK-LICE (DIYARBAKIR)
14.05.2014	11:49:03	38.1655	38.2475	15.6	1.8	-.-	CAMPINAR-CELIKHAN (ADIYAMAN)
14.05.2014	12:01:40	37.0225	27.4768	1.1	2.1	-.-	BODRUM (MUGLA)
14.05.2014	12:07:38	39.2823	35.4490	7.1	1.7	-.-	IGDELI-CANDIR (YOZGAT)
14.05.2014	12:41:21	40.4788	36.5823	12.6	2.5	-.-	CAMLIK- (TOKAT)
14.05.2014	13:29:19	40.0607	42.7117	6.5	2.5	-.-	CARDAKCATI-SARIKAMIS (KARS)
14.05.2014	13:59:24	40.0087	28.0775	6.8	2.1	-.-	SOGUKSU-MANYAS (BALIKESIR)

Tarih	Saat (UTC)	Enlem (K)	Boylam (D)	Derinlik (km)	ML	Mw	Bölge
14.05.2014	15:58:47	35.6017	36.7285	5.0	2.9	-.-	SURIYE
14.05.2014	16:49:10	39.8257	28.7003	7.3	2.4	-.-	ASAGIBALI-MUSTAFAKEMALPASA (BURSA)
14.05.2014	21:48:42	35.5712	33.3988	10.6	3.4	-.-	AKDENİZ
14.05.2014	23:07:29	36.9650	27.4115	2.1	2.2	-.-	GOKOVA KORFEZİ (AKDENİZ)
15.05.2014	01:35:22	39.6467	27.7765	10.5	2.1	-.-	KALAYCILAR- (BALIKESİR)
15.05.2014	05:52:28	40.8027	27.5155	5.8	1.9	-.-	YENIKOY ACIKLARI-TEKIRDAG (MARMARA DENİZİ)
15.05.2014	06:37:45	35.0925	32.9192	7.2	1.9	-.-	KIBRIS-LEFKE
15.05.2014	07:11:47	38.1722	32.0413	5.3	1.9	-.-	BEYKONAK-ILGIN (KONYA)
15.05.2014	07:22:17	38.8867	37.2852	8.7	2.1	-.-	KONAKPINAR-GURUN (SIVAS)
15.05.2014	08:17:10	39.0125	43.5108	5.0	2.2	-.-	ASAGIKOZLUCA-ERCİS (VAN)
15.05.2014	09:15:14	40.6633	42.2908	5.0	1.8	-.-	PENEK-SENKAYA (ERZURUM)
15.05.2014	10:16:38	40.9760	41.8763	6.4	2.6	-.-	YUKARIMADEN- (ARTVIN)
15.05.2014	11:27:39	36.7823	35.2113	6.8	1.9	-.-	YASSIOREN-KARATAS (ADANA)
15.05.2014	12:59:39	40.8992	30.3947	5.0	2.1	-.-	IMAMLAR-SOGUTLU (SAKARYA)
15.05.2014	15:51:02	39.4505	26.3715	5.5	2.2	-.-	EDREMIT KORFEZİ (EGE DENİZİ)
15.05.2014	16:18:57	38.2845	27.9718	5.9	2.4	-.-	DOLAYLAR-ODEMİS (İZMİR)
15.05.2014	17:15:49	36.8425	28.6548	9.5	2.2	-.-	DALYAN-ORTACA (MUĞLA)
15.05.2014	18:30:40	38.3818	38.8102	7.3	2.4	-.-	KOZLUK-KALE (MALATYA)
15.05.2014	19:02:32	38.1750	32.0467	8.1	2.8	-.-	BEYKONAK-ILGIN (KONYA)
15.05.2014	19:03:21	38.1597	32.0158	3.3	3.1	-.-	GOKCEYURT-ILGIN (KONYA)
15.05.2014	22:25:31	37.5047	36.0848	10.1	2.1	-.-	MEHMETLİ-SUMBAS (OSMANIYE)
15.05.2014	23:19:27	37.0542	27.4753	7.3	2.3	-.-	BODRUM (MUĞLA)
16.05.2014	00:26:36	36.9923	27.3378	19.4	2.0	-.-	YALI-BODRUM (MUĞLA)
16.05.2014	01:21:32	34.8543	32.7048	16.9	2.6	-.-	KIBRIS RUM KESİMİ
16.05.2014	02:11:26	40.6428	42.5003	2.9	2.3	-.-	KOROĞLU-SENKAYA (ERZURUM)
16.05.2014	02:14:00	37.0018	27.4115	12.6	1.6	-.-	BODRUM (MUĞLA)
16.05.2014	03:32:46	36.7050	30.9250	61.4	2.4	-.-	ANTALYA KORFEZİ (AKDENİZ)

Tarih	Saat (UTC)	Enlem (K)	Boylam (D)	Derinlik (km)	ML	Mw	Bölge
16.05.2014	03:41:05	36.4390	35.6703	13.5	2.1	-.-	ISKENDERUN KORFEZI (AKDENİZ)
16.05.2014	05:21:38	35.8680	33.3185	5.0	2.1	-.-	AYDINLIK ACIKLARI-MERSİN (AKDENİZ)
16.05.2014	06:33:16	37.3080	38.5740	5.0	2.4	-.-	AVLAK-BOZOVA (SANLIURFA)
16.05.2014	06:48:45	39.1628	29.0397	11.2	1.9	-.-	KARACAOREN-SIMAV (KUTAHYA)
16.05.2014	06:49:17	39.1365	29.0283	13.0	1.6	-.-	KAPIKAYA-SIMAV (KUTAHYA)
16.05.2014	07:09:54	37.2750	28.3047	5.0	2.1	-.-	KOZAGAC- (MUGLA)
16.05.2014	09:25:41	37.3330	35.0428	5.7	1.6	-.-	NERGIZLIK-KARASALI (ADANA)
16.05.2014	10:56:41	39.3780	39.9337	8.7	2.0	-.-	KAYIRLAR-PULUMUR (TUNCELI)
16.05.2014	11:23:51	38.9760	35.7772	6.9	2.0	-.-	KARAHIDIRLI-BUNYAN (KAYSERİ)
16.05.2014	11:55:41	36.1090	32.7832	5.3	1.4	-.-	GULEC-ANAMUR (MERSİN)
16.05.2014	13:08:21	38.2363	27.0570	1.0	1.8	-.-	YENIKOY-MENDERES (İZMİR)
16.05.2014	13:11:43	37.0578	27.4327	17.5	2.1	-.-	BODRUM (MUGLA)
16.05.2014	13:11:50	36.3883	33.7452	16.9	1.5	-.-	KEBEN-SILIFKE (MERSİN)
16.05.2014	13:38:54	41.0648	36.1297	5.0	2.0	-.-	YENIGUN-KAVAK (SAMSUN)
16.05.2014	13:44:05	39.1300	36.0703	1.8	1.7	-.-	BESTEPE-GEMEREK (SIVAS)
16.05.2014	13:54:45	39.6203	28.8725	2.0	2.4	-.-	VELETLER-BUYUKORHAN (BURSA)
16.05.2014	15:17:39	40.4147	29.1148	3.4	2.8	-.-	ENGURUCUK-GEMLIK (BURSA)
16.05.2014	16:39:11	36.3163	30.6850	88.1	2.7	-.-	ANTALYA KORFEZI (AKDENİZ)
16.05.2014	17:49:49	37.0137	28.0088	17.2	2.3	-.-	ALATEPE-MILAS (MUGLA)
16.05.2014	17:53:11	38.7370	43.4320	4.9	1.9	-.-	OCAKLI- (VAN)
16.05.2014	17:54:00	38.7142	43.4272	21.9	2.2	-.-	ADIGUZEL- (VAN)
16.05.2014	18:12:22	35.0722	34.2423	7.6	3.4	-.-	AKDENİZ
16.05.2014	20:29:33	40.2140	35.2553	5.0	2.9	-.-	ESENTEPE-ORTAKOY (CORUM)
16.05.2014	20:40:13	39.1397	29.0720	5.6	1.8	-.-	SOGUT-SIMAV (KUTAHYA)
16.05.2014	20:40:31	39.1227	29.0472	10.3	1.7	-.-	KAPIKAYA-SIMAV (KUTAHYA)
16.05.2014	22:00:59	39.6698	26.5278	9.1	2.0	-.-	DAGAHMETCE-BAYRAMIC (CANAKKALE)
16.05.2014	23:08:48	40.8487	31.6245	5.0	2.6	-.-	CUKUROREN- (BOLU)

Tarih	Saat (UTC)	Enlem (K)	Boylam (D)	Derinlik (km)	ML	Mw	Bölge
16.05.2014	23:34:28	36.9863	27.4013	16.2	1.6	-.-	BODRUM (MUGLA)
16.05.2014	23:43:37	36.0590	27.8597	89.0	3.6	-.-	RODOS ADASI (AKDENİZ)
17.05.2014	00:08:33	37.3038	28.0445	5.3	1.7	-.-	ESKIHISAR-YATAGAN (MUGLA)
17.05.2014	00:25:55	38.1695	32.0625	7.1	1.6	-.-	BEYKONAK-ILGIN (KONYA)
17.05.2014	01:20:09	38.6015	37.3802	5.0	2.3	-.-	KURUDERE-DARENDE (MALATYA)
17.05.2014	01:22:45	39.1590	29.0805	7.5	1.7	-.-	SOGUT-SIMAV (KUTAHYA)
17.05.2014	01:39:10	40.4995	42.4772	20.1	1.7	-.-	KURKCU-SENKAYA (ERZURUM)
17.05.2014	01:40:39	39.6552	39.7158	9.9	1.5	-.-	MERTEKLI- (ERZINCAN)
17.05.2014	03:02:25	36.9155	27.8717	12.9	1.7	-.-	GOKOVA KORFEZI (AKDENİZ)
17.05.2014	03:57:59	37.3167	37.0983	5.4	1.8	-.-	OSMANDEDE-PAZARCIK (KAHRAMANMARAS)
17.05.2014	05:19:03	40.3877	25.7450	9.6	2.4	-.-	EGE DENIZI
17.05.2014	06:56:32	35.3158	33.1988	20.1	1.9	-.-	KIBRIS-LAPTA
17.05.2014	07:38:37	39.3310	29.9855	11.4	1.9	-.-	GELINKAYA- (KUTAHYA)
17.05.2014	09:08:09	35.6202	33.3550	20.0	2.4	-.-	AKDENİZ
17.05.2014	09:22:21	40.1362	27.1195	6.8	2.1	-.-	DIKMEN-BIGA (CANAKKALE)
17.05.2014	12:00:43	38.2850	27.9243	4.7	2.7	-.-	BEBEKLER-ODEMIS (IZMIR)
17.05.2014	13:08:59	37.0393	28.5317	24.4	1.6	-.-	KARABOGURTLEN-ULA (MUGLA)
17.05.2014	13:41:09	37.0207	28.5467	17.7	1.6	-.-	KARABOGURTLEN-ULA (MUGLA)
17.05.2014	14:15:38	36.8112	27.6292	9.6	1.8	-.-	KARAKOY-DATCA (MUGLA)
17.05.2014	14:21:05	40.4738	30.3152	12.1	1.8	-.-	HIRKA-GEYVE (SAKARYA)
17.05.2014	14:28:36	38.2328	37.3660	5.4	1.7	-.-	DEMIRCILIK-ELBISTAN (KAHRAMANMARAS)
17.05.2014	14:33:48	40.9625	30.5287	7.6	1.8	-.-	SINANOGLU-FERIZLI (SAKARYA)
17.05.2014	15:26:14	39.8525	29.0822	11.6	1.9	-.-	AGACHISAR-ORHANELI (BURSA)
17.05.2014	17:05:54	36.9993	27.4728	9.8	2.2	-.-	BODRUM (MUGLA)
17.05.2014	17:08:02	37.0523	27.4438	18.4	2.1	-.-	BODRUM (MUGLA)
17.05.2014	18:29:39	37.0765	27.4783	18.7	2.0	-.-	CAMLIK-BODRUM (MUGLA)
17.05.2014	18:35:56	36.9952	28.8847	12.0	1.6	-.-	SAZAK-KOYCEGIZ (MUGLA)

Tarih	Saat (UTC)	Enlem (K)	Boylam (D)	Derinlik (km)	ML	Mw	Bölge
17.05.2014	18:41:11	38.3125	27.1620	9.4	2.7	-.-	GAZIEMIR (IZMIR)
17.05.2014	18:47:22	38.3233	27.1677	7.9	2.7	-.-	GAZIEMIR (IZMIR)
17.05.2014	18:49:58	38.2823	27.1525	8.0	1.9	-.-	KISIK-MENDERES (IZMIR)
17.05.2014	18:51:14	38.3223	27.1980	5.0	1.7	-.-	KISIK-MENDERES (IZMIR)
17.05.2014	19:56:47	36.9960	27.3760	17.9	1.6	-.-	YALI-BODRUM (MUGLA)
17.05.2014	20:11:59	39.0335	44.2892	5.5	2.3	-.-	BAYDOGAN-CALDIRAN (VAN)
17.05.2014	22:05:22	40.6707	36.7603	5.4	2.0	-.-	CAMDIBI-ERBAA (TOKAT)
17.05.2014	22:09:45	38.6460	43.1685	5.0	2.3	-.-	MOLLAKASIM- (VAN)
17.05.2014	22:20:14	39.1597	29.4870	4.5	2.0	-.-	DOGANCILAR-CAVDARHISAR (KUTAHYA)
17.05.2014	22:25:17	37.8990	30.9455	5.0	1.9	-.-	SORKUNCAK-EGIRDİR (ISPARTA)
17.05.2014	22:55:50	38.6588	43.2155	20.8	1.9	-.-	DIBEKDUZU- (VAN)
18.05.2014	02:50:39	37.0460	27.4800	5.1	1.3	-.-	BODRUM (MUGLA)
18.05.2014	03:58:25	41.8620	41.7602	11.3	2.4	-.-	GURCISTAN
18.05.2014	04:28:08	41.8570	41.7522	15.7	2.6	-.-	GURCISTAN
18.05.2014	05:17:31	36.9973	27.9740	19.3	2.0	-.-	GOKOVA KORFEZI (AKDENİZ)
18.05.2014	07:12:54	39.4288	29.9207	11.6	2.0	-.-	KUTAHYA
18.05.2014	08:00:30	39.0905	37.3327	6.6	2.0	-.-	KIRKPINAR-KANGAL (SIVAS)
18.05.2014	08:30:44	37.0103	27.9703	16.4	2.1	-.-	GOKOVA KORFEZI (AKDENİZ)
18.05.2014	09:17:56	38.6587	26.6292	12.9	2.9	-.-	IZMIR KORFEZI (EGE DENİZİ)
18.05.2014	09:31:00	38.4300	41.2417	17.2	1.9	-.-	AYGUN-KULP (DIYARBAKIR)
18.05.2014	09:32:45	37.3057	42.5527	5.9	2.5	-.-	GORUMLU-SILOPI (SIRNAK)
18.05.2014	09:50:59	38.0655	28.2590	5.3	1.8	-.-	CAMLIK-BEYDAG (IZMIR)
18.05.2014	10:19:20	39.5345	25.9052	4.4	1.9	-.-	GULPINAR ACIKLARI-CANAKKALE (EGE DENİZİ)
18.05.2014	12:01:34	40.5200	30.6915	7.7	2.3	-.-	BOZTEPE-AKYAZI (SAKARYA)
18.05.2014	12:08:05	34.8940	26.1710	1.5	4.1	4.0	GIRIT ADASI ACIKLARI (AKDENİZ)
18.05.2014	12:14:02	40.2120	34.1295	4.9	3.0	-.-	BOZYAYLA-SUNGURLU (CORUM)
18.05.2014	15:02:55	39.5117	28.7878	7.8	2.0	-.-	AZIZIYE-DURSUNBEY (BALIKESİR)

Tarih	Saat (UTC)	Enlem (K)	Boylam (D)	Derinlik (km)	ML	Mw	Bölge
18.05.2014	15:05:36	35.7062	26.5335	18.3	2.8	-.-	AKDENİZ
18.05.2014	16:40:24	40.8458	31.7227	7.8	2.5	-.-	MESCICELE- (BOLU)
18.05.2014	17:14:41	38.2520	32.6647	12.8	1.6	-.-	KALEKOY-SELCUKLU (KONYA)
18.05.2014	17:24:00	35.2745	33.3995	15.8	2.1	-.-	KIBRIS-BESPARMAK
18.05.2014	17:40:42	36.9815	26.5712	26.1	3.4	-.-	ONIKI ADALAR (AKDENİZ)
18.05.2014	18:03:44	40.8832	42.7533	5.0	1.9	-.-	CARDAKLI-GOLE (ARDAHAN)
18.05.2014	19:36:20	39.1563	29.0657	8.9	1.8	-.-	AHLATLICESME-SIMAV (KUTAHYA)
18.05.2014	20:15:19	37.2705	36.9662	5.3	1.6	-.-	INCIRLI-NURDAGI (GAZIANTEP)
18.05.2014	20:35:43	35.5088	29.3775	16.5	2.3	-.-	AKDENİZ
18.05.2014	20:56:53	36.4538	29.4992	50.4	3.8	-.-	CAMLIKOY-KAS (ANTALYA)
18.05.2014	21:26:57	36.4727	29.4662	41.3	2.0	-.-	ARSAKOY-FETHIYE (MUGLA)
18.05.2014	22:03:34	36.7945	30.7813	68.6	1.9	-.-	ANTALYA KORFEZİ (AKDENİZ)
18.05.2014	23:24:20	39.4010	40.5243	5.7	2.0	-.-	SENKOY-YEDISU (BINGOL)
19.05.2014	00:16:22	40.2197	34.1258	6.1	3.2	-.-	BOZYAYLA-SUNGURLU (CORUM)
19.05.2014	00:27:44	40.2182	34.1280	7.9	1.8	-.-	BOZYAYLA-SUNGURLU (CORUM)
19.05.2014	00:38:54	40.0672	35.7097	5.4	1.6	-.-	KOZDERE-ZILE (TOKAT)
19.05.2014	01:41:54	39.6978	25.6038	14.0	1.6	-.-	EGE DENİZİ
19.05.2014	02:41:52	39.0343	29.9915	7.7	1.8	-.-	PINARCIK-ALTINTAS (KUTAHYA)
19.05.2014	03:16:20	36.6423	26.6692	142.9	2.3	-.-	AKDENİZ
19.05.2014	03:56:15	37.0673	29.1077	10.4	2.1	-.-	YOLCATI-ACIPAYAM (DENİZLİ)
19.05.2014	04:01:59	37.5652	42.7048	7.2	2.1	-.-	SENOBA-ULUDERE (SIRNAK)
19.05.2014	04:46:58	38.6160	26.7400	6.5	1.8	-.-	FOCA (İZMİR)
19.05.2014	06:10:16	39.1503	29.1255	5.5	2.1	-.-	INLICE-SIMAV (KUTAHYA)
19.05.2014	06:27:21	40.3818	25.9987	13.1	2.6	-.-	SAROS KORFEZİ (EGE DENİZİ)
19.05.2014	06:37:14	39.2780	29.2390	5.4	2.4	-.-	IGDEKOY-EMET (KUTAHYA)
19.05.2014	07:23:53	36.9515	27.7925	18.8	1.8	-.-	GOKOVA KORFEZİ (AKDENİZ)
19.05.2014	07:50:04	38.6123	26.7462	6.6	2.0	-.-	FOCA (İZMİR)

Tarih	Saat (UTC)	Enlem (K)	Boylam (D)	Derinlik (km)	ML	Mw	Bölge
19.05.2014	07:54:13	40.7102	28.4918	14.2	2.0	-.-	MARMARA DENIZI
19.05.2014	08:51:15	40.6363	27.5605	4.8	1.4	-.-	MARMARA DENIZI
19.05.2014	09:33:48	37.3162	37.1365	6.7	1.9	-.-	CICEK-PAZARCIK (KAHRAMANMARAS)
19.05.2014	10:29:51	37.0303	27.4732	4.0	2.5	-.-	BODRUM (MUGLA)
19.05.2014	11:29:45	37.0212	27.4733	10.4	2.1	-.-	BODRUM (MUGLA)
19.05.2014	11:49:17	39.1448	29.0370	5.4	2.0	-.-	AHLATLICESME-SIMAV (KUTAHYA)
19.05.2014	12:13:05	37.0548	27.4603	6.6	2.2	-.-	BODRUM (MUGLA)
19.05.2014	12:16:31	37.0340	27.4835	9.0	2.4	-.-	BODRUM (MUGLA)
19.05.2014	15:39:33	37.0082	28.1760	7.3	2.2	-.-	GOKOVA KORFEZI (AKDENIZ)
19.05.2014	15:56:51	38.4750	39.2800	10.4	1.6	-.-	BEKCITEPE-SIVRICE (ELAZIG)
19.05.2014	16:53:16	35.1578	27.7612	9.0	2.9	-.-	AKDENIZ
19.05.2014	17:30:23	38.1150	37.4640	23.9	1.6	-.-	SUNNETKOY-ELBISTAN (KAHRAMANMARAS)
19.05.2014	19:51:15	40.1497	28.2740	7.9	1.9	-.-	ESKISARIBEY-KARACABEY (BURSA)
19.05.2014	19:58:31	38.6102	31.1775	6.6	1.9	-.-	EBER-CAY (AFYONKARAHISAR)
19.05.2014	20:53:44	39.0872	40.3337	7.4	2.2	-.-	SUTGOLU- (BINGOL)
19.05.2014	20:55:25	41.0842	35.2625	4.8	2.0	-.-	KAPAKLIESME-VEZIRKOPRU (SAMSUN)
19.05.2014	20:58:03	36.9463	27.9462	2.9	1.6	-.-	GOKOVA KORFEZI (AKDENIZ)
19.05.2014	21:46:45	35.8820	31.9472	50.6	2.1	-.-	AKDENIZ
19.05.2014	21:55:54	38.9347	38.1540	9.7	1.4	-.-	GOCERUSAGI-ARGUVAN (MALATYA)
19.05.2014	22:47:11	37.9190	30.9612	4.8	1.4	-.-	MAHMATLAR-EGIRDIR (ISPARTA)
19.05.2014	23:22:26	39.2745	29.2367	7.7	2.2	-.-	IGDEKOY-EMET (KUTAHYA)
20.05.2014	01:23:45	37.7443	30.5507	5.0	1.4	-.-	ISPARTA
20.05.2014	01:50:25	39.1512	40.4488	9.7	2.3	-.-	KARACUBUK-ADAKLI (BINGOL)
20.05.2014	01:51:39	36.4535	28.8147	8.1	1.9	-.-	AKDENIZ
20.05.2014	02:32:08	38.3990	43.3468	8.3	1.9	-.-	DOGANLAR-EDREMIT (VAN)
20.05.2014	02:45:40	36.3458	27.7137	16.5	2.1	-.-	AKDENIZ
20.05.2014	02:47:27	37.0630	27.4990	3.7	1.5	-.-	CAMLIK-BODRUM (MUGLA)

Tarih	Saat (UTC)	Enlem (K)	Boylam (D)	Derinlik (km)	ML	Mw	Bölge
20.05.2014	03:25:07	36.2297	27.4892	8.5	2.0	-.-	DATCA ACIKLARI-MUGLA (AKDENIZ)
20.05.2014	03:40:08	38.7783	27.4923	9.1	1.6	-.-	TEPECIK- (MANISA)
20.05.2014	04:07:51	37.8520	27.0138	5.8	2.0	-.-	KUSADASI KORFEZI (EGE DENIZI)
20.05.2014	04:13:14	37.8792	27.0878	18.6	1.6	-.-	KUSADASI KORFEZI (EGE DENIZI)
20.05.2014	04:29:24	38.3077	27.1632	4.1	2.1	-.-	KISIK-MENDERES (IZMIR)
20.05.2014	05:26:34	39.4273	28.2452	9.2	2.7	-.-	ILYASLAR-BIGADIC (BALIKESIR)
20.05.2014	05:49:58	40.2085	28.9572	1.8	1.8	-.-	NILUFER (BURSA)
20.05.2014	06:18:09	38.8860	27.0463	10.9	2.8	-.-	YENISAKRAN-ALIAGA (IZMIR)
20.05.2014	06:55:00	37.0985	28.1492	5.0	1.8	-.-	DENIZOVA- (MUGLA)
20.05.2014	07:29:47	38.5318	36.4048	5.9	2.8	-.-	BUYUKKABAKTEPE-PINARBASI (KAYSERI)
20.05.2014	07:55:07	35.8347	33.3427	2.3	2.1	-.-	AKDENIZ
20.05.2014	08:21:11	37.9417	30.9665	6.8	2.6	-.-	MAHMATLAR-EGIRDIR (ISPARTA)
20.05.2014	09:00:08	37.1142	27.9927	28.3	1.9	-.-	KALEM-MILAS (MUGLA)
20.05.2014	09:01:14	39.0237	27.8728	9.1	3.0	-.-	MUSALAR-AKHISAR (MANISA)
20.05.2014	09:23:55	36.4120	26.8807	125.0	3.1	-.-	AKDENIZ
20.05.2014	09:26:48	39.9952	29.6780	14.9	1.9	-.-	KOCAKONAK-INEGOL (BURSA)
20.05.2014	12:54:00	39.0485	26.7918	11.0	2.4	-.-	BADEMLI-DIKILI (IZMIR)
20.05.2014	13:02:46	39.0593	26.7920	9.4	2.5	-.-	DIKILI ACIKLARI-IZMIR (EGE DENIZI)
20.05.2014	15:52:23	37.4878	35.4047	15.6	1.9	-.-	CERITLER-ALADAG (ADANA)
20.05.2014	17:16:40	40.5578	43.0262	8.0	2.4	-.-	YOLACAN- (KARS)
20.05.2014	19:16:15	39.9327	27.1822	13.6	2.1	-.-	CINARCIK-YENICE (CANAKKALE)
20.05.2014	20:17:23	38.7042	24.5890	15.4	2.8	-.-	EGE DENIZI
20.05.2014	20:40:34	38.9285	43.5952	5.0	1.9	-.-	CAKIRBEY- (VAN)
20.05.2014	21:17:32	36.1420	29.1040	16.8	2.2	-.-	AKDENIZ
20.05.2014	23:30:44	39.5982	24.2183	8.3	4.4	4.1	YUNANISTAN
20.05.2014	23:40:48	39.5365	24.2360	15.5	3.0	-.-	YUNANISTAN
20.05.2014	23:51:40	39.5018	24.2900	13.9	2.1	-.-	EGE DENIZI

Tarih	Saat (UTC)	Enlem (K)	Boylam (D)	Derinlik (km)	ML	Mw	Bölge
20.05.2014	23:53:23	39.5373	24.1340	12.5	2.3	--	YUNANISTAN
21.05.2014	00:29:29	40.7865	30.3442	12.5	1.7	--	SELAHIYE-SERDIVAN (SAKARYA)
21.05.2014	01:46:11	39.5292	24.1870	20.1	2.3	--	YUNANISTAN
21.05.2014	02:24:45	39.5023	24.1643	27.6	2.1	--	YUNANISTAN
21.05.2014	05:13:33	38.3520	27.1777	20.7	2.1	--	BUCA (IZMIR)
21.05.2014	05:48:41	36.9180	27.7950	16.7	1.7	--	GOKOVA KORFEZI (AKDENIZ)
21.05.2014	06:07:18	37.1500	35.5673	9.5	2.0	--	GOKBUKET-SARICAM (ADANA)
21.05.2014	06:44:42	38.3068	27.1732	9.4	2.3	--	KISIK-MENDERES (IZMIR)
21.05.2014	07:03:50	39.7955	26.1218	11.4	1.7	--	DALYAN-EZINE (CANAKKALE)
21.05.2014	08:04:32	38.5443	39.6232	12.7	2.4	--	KARTALDERE-MADEN (ELAZIG)
21.05.2014	09:01:21	39.6132	29.3942	2.5	2.0	--	YENIKOY-TAVSANLI (KUTAHYA)
21.05.2014	09:27:01	37.2163	39.2318	5.0	2.2	--	KAPAKLI- (SANLIURFA)
21.05.2014	10:27:22	36.9088	27.8053	13.1	2.3	--	GOKOVA KORFEZI (AKDENIZ)
21.05.2014	10:30:41	40.0952	35.2903	7.9	2.1	--	AGILLI-AYDINCIK (YOZGAT)
21.05.2014	10:58:35	38.1188	27.0637	13.6	2.4	--	KELER-MENDERES (IZMIR)
21.05.2014	13:15:14	37.9308	27.4762	5.0	2.1	--	BALATCIK-GERMENCIK (AYDIN)
21.05.2014	13:32:46	40.0705	30.2777	4.6	2.0	--	AKCASU-SOGUT (BILECIK)
21.05.2014	13:59:21	39.7008	35.8668	4.3	1.7	--	AKBAS-AKDAGMADENI (YOZGAT)
21.05.2014	14:41:19	36.4643	36.3772	11.0	2.3	--	KARADURMUSLU-KIRIKHAN (HATAY)
21.05.2014	14:52:20	37.4183	34.2350	9.2	2.2	--	BUYUKDOGAN-HALKAPINAR (KONYA)
21.05.2014	16:54:30	37.3748	26.9803	14.7	3.7	--	EGE DENIZI
21.05.2014	17:14:57	39.3302	26.0482	14.6	2.6	--	MIDILLI ADASI (EGE DENIZI)
21.05.2014	18:21:09	37.3137	37.1152	7.7	1.6	--	HANOBASI-PAZARCIK (KAHRAMANMARAS)
21.05.2014	20:32:27	38.3895	44.7008	5.3	3.5	--	TURKIYE-IRAN SINIR BOLGESI
21.05.2014	23:26:58	37.2932	36.3378	3.4	3.1	--	BOCEKLI-DUZICI (OSMANIYE)
21.05.2014	23:28:29	37.2672	36.3557	6.8	2.6	--	ATALAN-DUZICI (OSMANIYE)
22.05.2014	00:10:12	40.3917	28.7973	4.6	1.5	--	ZEYTINBAGI-MUDANYA (BURSA)

Tarih	Saat (UTC)	Enlem (K)	Boylam (D)	Derinlik (km)	ML	Mw	Bölge
22.05.2014	00:14:49	38.3672	27.7823	9.2	2.2	-.-	YUNUSDERE-TURGUTLU (MANISA)
22.05.2014	01:27:29	34.9208	26.1498	8.5	3.3	-.-	GIRIT ADASI ACIKLARI (AKDENIZ)
22.05.2014	04:48:41	37.0818	27.5122	11.4	1.9	-.-	CAMLIK-BODRUM (MUGLA)
22.05.2014	05:42:22	40.6273	29.0080	5.4	1.6	-.-	SENKOY-CINARCIK (YALOVA)
22.05.2014	08:39:08	42.1593	27.9702	5.1	2.2	-.-	SISLIOBA-DEMIRKOY (KIRKLARELI)
22.05.2014	08:53:19	38.6348	43.1528	4.7	2.1	-.-	MOLLAKASIM- (VAN)
22.05.2014	09:36:14	39.9472	29.1273	1.2	2.3	-.-	DAG DEMIRCILER-KELES (BURSA)
22.05.2014	09:54:49	39.6340	27.0958	6.2	2.0	-.-	HACIASLANLAR-EDREMIT (BALIKESIR)
22.05.2014	12:29:07	40.9260	33.7128	17.4	2.2	-.-	SAZAK-ILGAZ (CANKIRI)
22.05.2014	13:07:22	37.6173	35.4953	9.0	1.6	-.-	KARAHAN-ALADAG (ADANA)
22.05.2014	14:04:49	39.0245	37.4045	5.0	2.3	-.-	ETYEMEZ-KANGAL (SIVAS)
22.05.2014	14:09:19	35.7922	32.4252	16.5	1.8	-.-	AKDENIZ
22.05.2014	16:28:01	39.3143	23.4618	5.4	3.0	-.-	YUNANISTAN
22.05.2014	16:42:21	38.9403	33.7070	2.0	1.6	-.-	TORUNOBASI-EVREN (ANKARA)
22.05.2014	16:47:28	35.3230	31.3205	4.9	3.3	-.-	AKDENIZ
22.05.2014	18:02:47	40.1058	36.2740	5.9	1.6	-.-	SAGLICA-ARTOVA (TOKAT)
22.05.2014	19:23:48	36.9810	27.4110	7.2	2.1	-.-	BODRUM (MUGLA)
22.05.2014	19:35:24	36.4908	31.3177	29.8	2.1	-.-	ANTALYA KORFEZI (AKDENIZ)
22.05.2014	21:23:24	36.9548	27.3775	7.5	2.0	-.-	GOKOVA KORFEZI (AKDENIZ)
22.05.2014	21:34:16	40.7073	27.4052	5.4	1.6	-.-	GUZELKOY ACIKLARI-TEKIRDAG (MARMARA DENIZI)
22.05.2014	22:03:35	40.6897	36.7747	3.0	1.7	-.-	PINARBAYLI-ERBAA (TOKAT)
22.05.2014	22:04:35	36.5735	27.7800	6.2	2.6	-.-	AKDENIZ
22.05.2014	22:54:23	36.4757	28.7730	8.2	2.1	-.-	AKDENIZ
22.05.2014	23:17:51	38.6592	43.9967	9.1	2.2	-.-	OZALP (VAN)
22.05.2014	23:21:36	38.6318	37.3610	4.8	1.7	-.-	TEPECIK-GURUN (SIVAS)
22.05.2014	23:42:10	38.6405	37.3885	4.9	1.6	-.-	TEPECIK-GURUN (SIVAS)
23.05.2014	00:07:38	36.8340	29.0938	9.1	1.8	-.-	DARIYERI-DALAMAN (MUGLA)

Tarih	Saat (UTC)	Enlem (K)	Boylam (D)	Derinlik (km)	ML	Mw	Bölge
23.05.2014	00:55:52	36.8717	29.0705	12.0	1.7	-.-	DARIYERI-DALAMAN (MUGLA)
23.05.2014	02:09:02	36.9687	34.3532	12.6	1.2	-.-	KAVAKLIPINAR-TOROSLAR (MERSIN)
23.05.2014	02:35:36	37.9218	27.1353	10.4	2.0	-.-	KUSADASI KORFEZI (EGE DENIZI)
23.05.2014	02:54:46	39.1335	29.1127	4.6	2.0	-.-	SOGUT-SIMAV (KUTAHYA)
23.05.2014	03:04:28	36.5592	28.7828	24.0	2.2	-.-	DALAMAN ACIKLARI-MUGLA (AKDENIZ)
23.05.2014	03:19:05	37.0365	27.4207	17.3	2.0	-.-	BODRUM (MUGLA)
23.05.2014	03:25:28	40.7123	27.4185	5.3	1.5	-.-	GUZELKOY ACIKLARI-TEKIRDAG (MARMARA DENIZI)
23.05.2014	04:08:01	40.5813	35.5420	1.2	1.8	-.-	CAVUS- (AMASYA)
23.05.2014	06:55:59	38.3195	38.9585	15.0	1.8	-.-	KOLDERE-DOGANYOL (MALATYA)
23.05.2014	07:23:58	36.9565	37.0543	11.7	2.7	-.-	BELENTEPE-MUSABEYLI (KILIS)
23.05.2014	09:21:29	36.2998	33.6698	4.0	1.3	-.-	USAKPINARI-SILIFKE (MERSIN)
23.05.2014	10:50:42	37.0005	31.4130	9.9	2.2	-.-	SIRTKOY-MANAVGAT (ANTALYA)
23.05.2014	11:11:18	36.5327	34.2117	12.2	2.1	-.-	KUMKUYU-ERDEMLI (MERSIN)
23.05.2014	12:07:48	36.2268	36.7017	7.5	1.9	-.-	CILVEGOZU-REYHANLI (HATAY)
23.05.2014	13:59:34	40.6170	29.0518	9.0	1.9	-.-	TESVIKIYE-CINARCIK (YALOVA)
23.05.2014	14:35:52	40.1360	27.1445	5.2	2.2	-.-	DIKMEN-BIGA (CANAKKALE)
23.05.2014	14:36:01	39.6202	33.2082	7.8	1.5	-.-	AYDOGAN-BALA (ANKARA)
23.05.2014	17:32:13	40.0390	41.1855	7.6	2.1	-.-	KAVAKLIDERE-AZIZIYE (ERZURUM)
23.05.2014	18:12:29	36.9803	27.7543	8.0	2.1	-.-	GOKOVA KORFEZI (AKDENIZ)
23.05.2014	18:57:49	37.0458	27.4870	1.8	2.3	-.-	CAMLIK-BODRUM (MUGLA)
23.05.2014	19:13:36	38.7115	43.3537	1.9	2.4	-.-	OTLUCA- (VAN)
23.05.2014	19:47:40	40.6650	34.8857	5.0	2.6	-.-	SOGUKSU- (CORUM)
23.05.2014	19:49:49	37.0457	27.4593	13.0	1.4	-.-	BODRUM (MUGLA)
23.05.2014	20:22:27	39.1893	43.9440	8.6	1.8	-.-	YUKARIMUTLU-CALDIRAN (VAN)
23.05.2014	21:02:52	38.3455	27.7612	8.5	1.9	-.-	KIZILKECILI-BAYINDIR (IZMIR)
23.05.2014	22:56:46	40.7447	27.4435	16.1	2.1	-.-	GUZELKOY ACIKLARI-TEKIRDAG (MARMARA DENIZI)
24.05.2014	00:20:29	36.9980	27.4428	7.5	1.7	-.-	BODRUM (MUGLA)

Tarih	Saat (UTC)	Enlem (K)	Boylam (D)	Derinlik (km)	ML	Mw	Bölge
24.05.2014	03:25:24	36.3892	28.7013	27.6	1.7	-.-	AKDENİZ
24.05.2014	04:13:08	38.4902	39.2473	11.3	2.3	-.-	GOZEBASI- (ELAZIG)
24.05.2014	04:43:36	37.0123	27.4658	1.5	1.8	-.-	BODRUM (MUGLA)
24.05.2014	06:05:49	38.5037	39.2612	7.5	2.4	-.-	GOZEBASI- (ELAZIG)
24.05.2014	06:29:25	37.0452	27.9835	25.1	2.0	-.-	ALATEPE-MILAS (MUGLA)
24.05.2014	06:44:32	39.0927	29.4832	5.7	2.1	-.-	YAYLAKOY-GEDİZ (KUTAHYA)
24.05.2014	07:09:45	39.0127	28.0737	9.8	2.4	-.-	KOMURCU-AKHISAR (MANISA)
24.05.2014	07:20:58	37.0640	27.4520	14.5	2.1	-.-	BODRUM (MUGLA)
24.05.2014	09:25:01	40.3043	25.4580	21.2	6.5	6.8	EGE DENİZİ
24.05.2014	09:31:18	40.4270	26.2398	7.2	4.9	5.1	SAROS KORFEZİ (EGE DENİZİ)
24.05.2014	09:33:48	40.4208	26.1673	7.6	4.0	-.-	SAROS KORFEZİ (EGE DENİZİ)
24.05.2014	09:34:15	39.9940	24.1208	3.5	5.0	-.-	YUNANISTAN
24.05.2014	09:34:16	40.3377	26.2567	5.4	4.1	-.-	SAROS KORFEZİ (EGE DENİZİ)
24.05.2014	09:40:07	40.1997	25.1838	5.0	4.2	4.4	EGE DENİZİ
24.05.2014	09:42:20	40.3850	25.9243	5.4	3.7	-.-	KALEKOY-GOKCEADA (CANAKKALE)
24.05.2014	09:47:32	40.2270	25.4105	7.7	3.6	-.-	EGE DENİZİ
24.05.2014	09:48:52	40.2385	25.3433	5.3	3.8	-.-	EGE DENİZİ
24.05.2014	09:54:59	40.3457	25.9380	3.6	3.7	-.-	KALEKOY-GOKCEADA (CANAKKALE)
24.05.2014	10:05:17	40.4305	26.2500	7.3	3.6	-.-	SAROS KORFEZİ (EGE DENİZİ)
24.05.2014	10:11:40	40.3950	26.1485	9.4	4.3	4.2	SAROS KORFEZİ (EGE DENİZİ)
24.05.2014	10:15:24	40.2597	25.5100	5.2	3.3	-.-	EGE DENİZİ
24.05.2014	10:16:41	40.2335	25.4147	5.0	3.3	-.-	EGE DENİZİ
24.05.2014	10:18:08	40.3492	25.8003	8.9	3.4	-.-	KALEKOY-GOKCEADA (CANAKKALE)
24.05.2014	10:23:26	40.2922	25.9210	4.9	3.0	-.-	KALEKOY-GOKCEADA (CANAKKALE)
24.05.2014	10:35:01	40.4278	26.1382	4.9	4.1	4.2	SAROS KORFEZİ (EGE DENİZİ)
24.05.2014	10:39:30	40.2227	25.3735	18.0	3.0	-.-	EGE DENİZİ
24.05.2014	10:45:41	40.2505	26.0120	6.8	2.9	-.-	KEMALYERİ ACIKLARI-CANAKKALE (EGE DENİZİ)

Tarih	Saat (UTC)	Enlem (K)	Boylam (D)	Derinlik (km)	ML	Mw	Bölge
24.05.2014	10:49:29	40.3958	26.1338	6.4	2.8	-.-	SAROS KORFEZİ (EGE DENİZİ)
24.05.2014	10:50:13	40.3625	25.7970	10.5	3.3	-.-	KALEKOY-GOKCEADA (CANAKKALE)
24.05.2014	10:54:49	40.3730	25.8232	9.3	2.8	-.-	KALEKOY-GOKCEADA (CANAKKALE)
24.05.2014	10:55:39	40.3630	25.7333	5.7	3.1	-.-	EGE DENİZİ
24.05.2014	10:58:18	40.3902	26.1192	14.8	2.3	-.-	SAROS KORFEZİ (EGE DENİZİ)
24.05.2014	10:59:15	40.3935	26.1622	5.5	3.3	-.-	SAROS KORFEZİ (EGE DENİZİ)
24.05.2014	11:09:14	40.4053	26.1652	7.0	2.9	-.-	SAROS KORFEZİ (EGE DENİZİ)
24.05.2014	11:13:32	40.3298	25.6912	12.7	2.7	-.-	EGE DENİZİ
24.05.2014	11:17:42	40.4095	26.1012	5.4	3.2	-.-	SAROS KORFEZİ (EGE DENİZİ)
24.05.2014	11:18:44	40.4050	26.1872	5.0	3.8	-.-	SAROS KORFEZİ (EGE DENİZİ)
24.05.2014	11:21:43	40.3723	26.0322	5.4	2.6	-.-	SAROS KORFEZİ (EGE DENİZİ)
24.05.2014	11:24:45	40.3887	25.9960	5.0	3.1	-.-	SAROS KORFEZİ (EGE DENİZİ)
24.05.2014	11:28:41	40.4322	26.2612	12.3	3.5	-.-	SAROS KORFEZİ (EGE DENİZİ)
24.05.2014	11:33:07	40.2942	25.6150	5.4	4.7	4.3	EGE DENİZİ
24.05.2014	11:36:24	40.3918	25.9088	5.4	2.8	-.-	KALEKOY-GOKCEADA (CANAKKALE)
24.05.2014	11:40:25	40.3790	26.2198	5.4	2.5	-.-	SAROS KORFEZİ (EGE DENİZİ)
24.05.2014	11:43:16	40.3045	25.6505	1.6	2.8	-.-	EGE DENİZİ
24.05.2014	11:46:29	40.1545	25.4632	5.7	2.8	-.-	EGE DENİZİ
24.05.2014	11:47:43	40.1518	25.0838	5.3	3.0	-.-	EGE DENİZİ
24.05.2014	11:49:42	40.4852	26.4145	16.0	2.7	-.-	SAROS KORFEZİ (EGE DENİZİ)
24.05.2014	11:50:13	40.2865	25.6608	5.5	3.2	-.-	EGE DENİZİ
24.05.2014	11:52:23	40.3810	26.1295	13.4	2.3	-.-	SAROS KORFEZİ (EGE DENİZİ)
24.05.2014	11:52:54	40.2537	25.3513	19.6	2.6	-.-	EGE DENİZİ
24.05.2014	11:53:49	40.2828	25.6800	12.8	2.5	-.-	EGE DENİZİ
24.05.2014	11:56:35	40.2413	25.3973	8.4	3.3	-.-	EGE DENİZİ
24.05.2014	12:00:16	40.2870	25.6443	4.4	3.7	-.-	EGE DENİZİ
24.05.2014	12:17:14	40.2117	25.2963	8.2	3.1	-.-	EGE DENİZİ

Tarih	Saat (UTC)	Enlem (K)	Boylam (D)	Derinlik (km)	ML	Mw	Bölge
24.05.2014	12:20:43	40.1437	25.0828	10.4	3.0	-.-	EGE DENIZI
24.05.2014	12:30:19	40.2738	25.6413	2.4	3.8	-.-	EGE DENIZI
24.05.2014	12:45:59	40.2448	25.1753	14.5	4.1	4.0	EGE DENIZI
24.05.2014	12:50:03	40.3890	26.1357	2.0	2.9	-.-	SAROS KORFEZI (EGE DENIZI)
24.05.2014	13:05:57	40.3930	26.1367	6.4	3.2	-.-	SAROS KORFEZI (EGE DENIZI)
24.05.2014	13:07:39	40.2428	25.3738	6.2	3.1	-.-	EGE DENIZI
24.05.2014	13:17:45	40.3902	25.9003	5.0	3.5	-.-	KALEKOY-GOKCEADA (CANAKKALE)
24.05.2014	13:30:26	40.3953	25.9530	6.2	2.9	-.-	SAROS KORFEZI (EGE DENIZI)
24.05.2014	13:31:18	40.3163	25.6875	2.2	2.9	-.-	EGE DENIZI
24.05.2014	13:36:29	40.3930	25.9383	7.4	3.4	-.-	SAROS KORFEZI (EGE DENIZI)
24.05.2014	13:43:55	40.2878	25.6113	4.0	2.5	-.-	EGE DENIZI
24.05.2014	13:45:46	40.3512	25.7592	8.0	2.9	-.-	KALEKOY-GOKCEADA (CANAKKALE)
24.05.2014	13:48:11	40.4332	26.1348	8.8	3.3	-.-	SAROS KORFEZI (EGE DENIZI)
24.05.2014	13:53:59	40.3828	25.8632	8.3	2.8	-.-	KALEKOY-GOKCEADA (CANAKKALE)
24.05.2014	13:55:11	40.3822	26.1232	5.0	2.1	-.-	SAROS KORFEZI (EGE DENIZI)
24.05.2014	13:56:07	40.2760	25.7560	17.0	2.4	-.-	TEPEKOY-GOKCEADA (CANAKKALE)
24.05.2014	14:01:52	40.3658	26.0438	9.3	2.0	-.-	SAROS KORFEZI (EGE DENIZI)
24.05.2014	14:23:41	40.4152	26.1408	8.4	2.9	-.-	SAROS KORFEZI (EGE DENIZI)
24.05.2014	14:27:10	40.4137	26.1185	13.6	2.7	-.-	SAROS KORFEZI (EGE DENIZI)
24.05.2014	14:38:22	40.4455	26.3148	10.7	2.7	-.-	SAROS KORFEZI (EGE DENIZI)
24.05.2014	14:40:22	40.0070	24.3163	14.2	4.3	4.0	YUNANISTAN
24.05.2014	14:49:14	40.3997	25.9523	5.6	4.6	4.6	SAROS KORFEZI (EGE DENIZI)
24.05.2014	14:53:44	40.3802	25.8858	15.1	2.6	-.-	KALEKOY-GOKCEADA (CANAKKALE)
24.05.2014	14:53:45	37.4243	34.1658	7.6	2.6	-.-	AYDINKENT-HALKAPINAR (KONYA)
24.05.2014	14:56:53	40.4368	26.3275	11.8	2.7	-.-	SAROS KORFEZI (EGE DENIZI)
24.05.2014	14:59:18	40.4260	26.2755	12.0	2.6	-.-	SAROS KORFEZI (EGE DENIZI)
24.05.2014	15:01:32	40.3800	26.1428	9.4	3.9	-.-	SAROS KORFEZI (EGE DENIZI)

Tarih	Saat (UTC)	Enlem (K)	Boylam (D)	Derinlik (km)	ML	Mw	Bölge
24.05.2014	15:05:43	40.3762	26.1573	6.0	2.9	-.-	SAROS KORFEZİ (EGE DENİZİ)
24.05.2014	15:10:11	40.3840	26.0825	5.0	3.4	-.-	SAROS KORFEZİ (EGE DENİZİ)
24.05.2014	15:14:35	40.4418	26.3173	12.4	2.0	-.-	SAROS KORFEZİ (EGE DENİZİ)
24.05.2014	15:16:06	40.4362	26.3048	18.2	1.9	-.-	SAROS KORFEZİ (EGE DENİZİ)
24.05.2014	15:17:44	40.4130	26.1987	13.4	2.5	-.-	SAROS KORFEZİ (EGE DENİZİ)
24.05.2014	15:20:30	40.3870	26.1078	5.0	2.7	-.-	SAROS KORFEZİ (EGE DENİZİ)
24.05.2014	15:34:31	40.0108	24.2588	13.8	3.2	-.-	YUNANISTAN
24.05.2014	15:38:19	40.3792	26.0432	13.4	2.9	-.-	SAROS KORFEZİ (EGE DENİZİ)
24.05.2014	15:40:42	40.3840	26.1305	11.4	2.3	-.-	SAROS KORFEZİ (EGE DENİZİ)
24.05.2014	15:47:01	40.3827	26.1248	10.1	1.8	-.-	SAROS KORFEZİ (EGE DENİZİ)
24.05.2014	15:49:00	40.3785	26.0650	10.1	2.6	-.-	SAROS KORFEZİ (EGE DENİZİ)
24.05.2014	15:53:41	40.3295	25.7490	7.8	3.1	-.-	KALEKOY-GOKCEADA (CANAKKALE)
24.05.2014	16:02:09	40.3632	25.8002	10.0	2.9	-.-	KALEKOY-GOKCEADA (CANAKKALE)
24.05.2014	16:02:34	40.3693	26.0785	7.9	3.0	-.-	SAROS KORFEZİ (EGE DENİZİ)
24.05.2014	16:09:48	40.3930	26.1072	8.3	3.7	-.-	SAROS KORFEZİ (EGE DENİZİ)
24.05.2014	16:12:55	40.3990	26.0170	16.0	3.3	-.-	SAROS KORFEZİ (EGE DENİZİ)
24.05.2014	16:16:57	40.3820	26.1330	7.7	2.9	-.-	SAROS KORFEZİ (EGE DENİZİ)
24.05.2014	16:18:25	39.9998	24.1802	5.4	3.0	-.-	YUNANISTAN
24.05.2014	16:18:52	40.4243	26.2315	8.7	2.8	-.-	SAROS KORFEZİ (EGE DENİZİ)
24.05.2014	16:21:08	40.4065	26.1575	12.5	2.2	-.-	SAROS KORFEZİ (EGE DENİZİ)
24.05.2014	16:22:44	40.3885	26.1487	11.3	2.1	-.-	SAROS KORFEZİ (EGE DENİZİ)
24.05.2014	16:26:48	40.4113	26.1505	9.4	2.9	-.-	SAROS KORFEZİ (EGE DENİZİ)
24.05.2014	16:34:51	40.2893	25.6320	5.4	4.0	3.9	EGE DENİZİ
24.05.2014	16:40:53	40.4253	26.1503	11.3	1.9	-.-	SAROS KORFEZİ (EGE DENİZİ)
24.05.2014	16:46:31	40.4162	26.1008	9.5	2.9	-.-	SAROS KORFEZİ (EGE DENİZİ)
24.05.2014	16:50:01	40.0045	24.3128	11.3	4.7	4.6	YUNANISTAN
24.05.2014	17:07:05	40.4215	26.0837	13.3	3.0	-.-	SAROS KORFEZİ (EGE DENİZİ)

Tarih	Saat (UTC)	Enlem (K)	Boylam (D)	Derinlik (km)	ML	Mw	Bölge
24.05.2014	17:10:30	40.4100	26.1120	10.1	2.1	-.-	SAROS KORFEZI (EGE DENIZI)
24.05.2014	17:19:55	40.2128	25.2445	5.4	2.5	-.-	EGE DENIZI
24.05.2014	17:22:01	40.0997	24.8203	9.2	3.0	-.-	EGE DENIZI
24.05.2014	17:23:01	40.0795	24.8043	9.3	2.3	-.-	EGE DENIZI
24.05.2014	17:25:32	40.0257	24.3797	9.9	3.9	-.-	YUNANISTAN
24.05.2014	17:31:31	40.1688	25.0973	8.3	2.9	-.-	EGE DENIZI
24.05.2014	17:34:44	40.1077	24.7387	8.6	2.3	-.-	EGE DENIZI
24.05.2014	17:38:48	40.0287	24.3745	9.8	2.6	-.-	YUNANISTAN
24.05.2014	17:48:42	40.4232	26.1510	12.3	3.0	-.-	SAROS KORFEZI (EGE DENIZI)
24.05.2014	17:50:33	40.4173	26.0955	9.7	2.6	-.-	SAROS KORFEZI (EGE DENIZI)
24.05.2014	17:54:01	40.3745	26.1340	7.8	2.1	-.-	SAROS KORFEZI (EGE DENIZI)
24.05.2014	17:56:15	40.3388	25.7395	7.3	2.6	-.-	EGE DENIZI
24.05.2014	17:59:03	40.3338	25.7255	5.3	2.8	-.-	EGE DENIZI
24.05.2014	18:00:52	40.3027	26.0680	8.7	2.2	-.-	KEMALYERI ACIKLARI-CANAKKALE (EGE DENIZI)
24.05.2014	18:01:44	40.3885	26.1328	10.5	2.0	-.-	SAROS KORFEZI (EGE DENIZI)
24.05.2014	18:04:58	40.1918	25.0320	18.2	2.2	-.-	EGE DENIZI
24.05.2014	18:07:47	40.3883	26.1268	9.3	2.6	-.-	SAROS KORFEZI (EGE DENIZI)
24.05.2014	18:09:02	40.1673	25.0925	12.5	3.3	-.-	EGE DENIZI
24.05.2014	18:13:13	40.1722	25.0802	12.7	2.6	-.-	EGE DENIZI
24.05.2014	18:16:22	40.2967	25.6450	9.3	2.7	-.-	EGE DENIZI
24.05.2014	18:22:53	40.3822	26.0360	11.8	2.8	-.-	SAROS KORFEZI (EGE DENIZI)
24.05.2014	18:24:05	40.3552	25.8853	6.0	2.6	-.-	KALEKOY-GOKCEADA (CANAKKALE)
24.05.2014	18:26:38	40.3440	25.7897	8.0	2.7	-.-	KALEKOY-GOKCEADA (CANAKKALE)
24.05.2014	18:27:40	40.1630	24.9523	9.2	3.3	-.-	EGE DENIZI
24.05.2014	18:37:08	40.4102	26.1642	11.0	1.8	-.-	SAROS KORFEZI (EGE DENIZI)
24.05.2014	18:37:49	40.3618	25.9217	8.3	2.0	-.-	KALEKOY-GOKCEADA (CANAKKALE)
24.05.2014	18:40:40	40.3848	25.8648	11.5	2.0	-.-	KALEKOY-GOKCEADA (CANAKKALE)

Tarih	Saat (UTC)	Enlem (K)	Boylam (D)	Derinlik (km)	ML	Mw	Bölge
24.05.2014	18:45:45	40.3890	26.1290	8.1	1.8	-.-	SAROS KORFEZİ (EGE DENİZİ)
24.05.2014	18:46:38	40.3888	26.1383	14.0	1.8	-.-	SAROS KORFEZİ (EGE DENİZİ)
24.05.2014	18:48:00	40.3643	25.9757	12.5	1.7	-.-	KALEKOY-GOKCEADA (CANAKKALE)
24.05.2014	18:49:41	40.4178	26.1848	14.3	1.9	-.-	SAROS KORFEZİ (EGE DENİZİ)
24.05.2014	18:51:40	40.2187	25.2277	7.6	2.7	-.-	EGE DENİZİ
24.05.2014	18:58:40	39.8283	23.9747	19.1	3.4	-.-	YUNANISTAN
24.05.2014	19:08:38	40.2102	25.1623	10.7	2.4	-.-	EGE DENİZİ
24.05.2014	19:15:43	40.4237	26.1858	15.9	2.0	-.-	SAROS KORFEZİ (EGE DENİZİ)
24.05.2014	19:16:11	40.4128	26.1567	10.1	2.3	-.-	SAROS KORFEZİ (EGE DENİZİ)
24.05.2014	19:19:48	40.3630	25.8470	13.1	1.7	-.-	KALEKOY-GOKCEADA (CANAKKALE)
24.05.2014	19:23:40	40.4080	26.1438	12.3	1.7	-.-	SAROS KORFEZİ (EGE DENİZİ)
24.05.2014	19:31:15	40.4195	26.1880	12.7	2.9	-.-	SAROS KORFEZİ (EGE DENİZİ)
24.05.2014	19:35:50	40.4828	26.3830	13.0	1.3	-.-	SAROS KORFEZİ (EGE DENİZİ)
24.05.2014	19:36:32	38.0433	27.0560	7.1	2.2	-.-	KUSADASI KORFEZİ (EGE DENİZİ)
24.05.2014	19:37:42	40.2815	25.5205	14.4	2.1	-.-	EGE DENİZİ
24.05.2014	19:38:15	38.0372	27.0345	10.7	2.1	-.-	KUSADASI KORFEZİ (EGE DENİZİ)
24.05.2014	19:39:44	40.4003	26.0633	11.9	2.6	-.-	SAROS KORFEZİ (EGE DENİZİ)
24.05.2014	19:40:56	40.3547	26.1610	13.4	2.1	-.-	SAROS KORFEZİ (EGE DENİZİ)
24.05.2014	19:46:20	40.3213	26.0352	10.4	2.7	-.-	KEMALYERİ ACIKLARI-CANAKKALE (EGE DENİZİ)
24.05.2014	19:48:04	40.3845	26.1352	9.3	2.2	-.-	SAROS KORFEZİ (EGE DENİZİ)
24.05.2014	19:48:41	40.3400	25.8507	18.0	2.0	-.-	KALEKOY-GOKCEADA (CANAKKALE)
24.05.2014	19:53:41	40.2573	25.3622	8.1	2.4	-.-	EGE DENİZİ
24.05.2014	19:58:26	40.3998	26.1337	8.3	2.1	-.-	SAROS KORFEZİ (EGE DENİZİ)
24.05.2014	20:03:18	40.3543	25.7892	12.4	2.0	-.-	KALEKOY-GOKCEADA (CANAKKALE)
24.05.2014	20:03:57	40.4108	26.1270	14.6	2.1	-.-	SAROS KORFEZİ (EGE DENİZİ)
24.05.2014	20:05:51	40.3203	26.0370	14.2	3.2	-.-	KEMALYERİ ACIKLARI-CANAKKALE (EGE DENİZİ)
24.05.2014	20:14:44	35.7475	29.4125	23.6	2.6	-.-	AKDENİZ

Tarih	Saat (UTC)	Enlem (K)	Boylam (D)	Derinlik (km)	ML	Mw	Bölge
24.05.2014	20:17:20	40.3765	26.1398	5.9	1.6	-.-	SAROS KORFEZİ (EGE DENİZİ)
24.05.2014	20:22:49	40.1897	25.0838	10.5	2.1	-.-	EGE DENİZİ
24.05.2014	20:25:35	40.4263	26.0627	12.4	3.1	-.-	SAROS KORFEZİ (EGE DENİZİ)
24.05.2014	20:28:01	40.3755	25.9003	7.9	2.9	-.-	KALEKOY-GOKCEADA (CANAKKALE)
24.05.2014	20:28:57	40.2853	25.4923	6.4	3.6	-.-	EGE DENİZİ
24.05.2014	20:35:57	40.2107	25.1803	10.0	2.2	-.-	EGE DENİZİ
24.05.2014	20:40:55	40.4138	26.1685	13.9	2.3	-.-	SAROS KORFEZİ (EGE DENİZİ)
24.05.2014	20:58:14	40.4203	26.0578	9.4	2.6	-.-	SAROS KORFEZİ (EGE DENİZİ)
24.05.2014	21:02:00	40.3813	26.1288	15.3	3.1	-.-	SAROS KORFEZİ (EGE DENİZİ)
24.05.2014	21:04:33	40.4260	26.0697	9.4	2.5	-.-	SAROS KORFEZİ (EGE DENİZİ)
24.05.2014	21:06:58	40.3852	26.1305	6.7	2.0	-.-	SAROS KORFEZİ (EGE DENİZİ)
24.05.2014	21:13:35	40.0225	24.3425	10.5	3.4	-.-	YUNANISTAN
24.05.2014	21:26:58	40.4102	26.1507	16.3	2.9	-.-	SAROS KORFEZİ (EGE DENİZİ)
24.05.2014	21:40:28	40.3917	26.1680	11.7	2.9	-.-	SAROS KORFEZİ (EGE DENİZİ)
24.05.2014	21:40:46	40.3773	26.1253	10.6	3.1	-.-	SAROS KORFEZİ (EGE DENİZİ)
24.05.2014	21:45:19	40.3302	25.7487	10.0	2.4	-.-	KALEKOY-GOKCEADA (CANAKKALE)
24.05.2014	21:48:55	40.3343	25.9333	16.7	2.0	-.-	KALEKOY-GOKCEADA (CANAKKALE)
24.05.2014	21:50:45	40.0198	24.2942	17.9	2.7	-.-	YUNANISTAN
24.05.2014	21:51:16	40.4090	26.1557	10.1	2.3	-.-	SAROS KORFEZİ (EGE DENİZİ)
24.05.2014	21:57:35	40.3882	26.0765	14.2	1.8	-.-	SAROS KORFEZİ (EGE DENİZİ)
24.05.2014	22:00:09	40.3543	25.8820	10.8	2.9	-.-	KALEKOY-GOKCEADA (CANAKKALE)
24.05.2014	22:02:05	40.3490	25.8118	8.7	2.6	-.-	KALEKOY-GOKCEADA (CANAKKALE)
24.05.2014	22:07:03	40.4232	26.1892	14.5	1.6	-.-	SAROS KORFEZİ (EGE DENİZİ)
24.05.2014	22:08:44	40.0188	24.3895	15.5	3.9	-.-	YUNANISTAN
24.05.2014	22:16:44	40.3148	26.2520	12.8	1.8	-.-	SAROS KORFEZİ (EGE DENİZİ)
24.05.2014	22:17:26	40.4098	26.1620	14.5	1.8	-.-	SAROS KORFEZİ (EGE DENİZİ)
24.05.2014	22:24:49	40.3162	26.2457	14.8	1.6	-.-	SAROS KORFEZİ (EGE DENİZİ)

Tarih	Saat (UTC)	Enlem (K)	Boylam (D)	Derinlik (km)	ML	Mw	Bölge
24.05.2014	22:25:49	40.4047	25.8323	9.9	1.7	-.-	KALEKOY-GOKCEADA (CANAKKALE)
24.05.2014	22:43:15	40.2083	25.2163	8.5	2.2	-.-	EGE DENIZI
24.05.2014	22:50:46	40.0252	24.3048	16.9	2.9	-.-	YUNANISTAN
24.05.2014	22:50:57	40.3762	26.1228	28.0	1.8	-.-	SAROS KORFEZI (EGE DENIZI)
24.05.2014	22:58:40	39.6737	38.0467	5.0	3.0	-.-	SOGUTOZU-ZARA (SIVAS)
24.05.2014	23:00:35	40.4067	25.9313	12.0	4.3	4.1	SAROS KORFEZI (EGE DENIZI)
24.05.2014	23:10:09	40.1057	24.8312	17.4	2.1	-.-	EGE DENIZI
24.05.2014	23:20:02	40.3920	25.9560	12.8	1.6	-.-	SAROS KORFEZI (EGE DENIZI)
24.05.2014	23:24:06	40.2657	25.1650	18.1	3.5	-.-	EGE DENIZI
24.05.2014	23:29:02	40.2812	25.6345	9.2	1.9	-.-	EGE DENIZI
24.05.2014	23:34:06	40.3860	26.1350	12.5	2.6	-.-	SAROS KORFEZI (EGE DENIZI)
24.05.2014	23:39:58	40.4178	26.1652	9.3	1.8	-.-	SAROS KORFEZI (EGE DENIZI)
24.05.2014	23:41:42	37.1248	29.0282	8.4	2.6	-.-	SANDALCIK-ACIPAYAM (DENIZLI)
24.05.2014	23:47:05	37.1102	29.0250	4.6	1.9	-.-	SANDALCIK-ACIPAYAM (DENIZLI)
24.05.2014	23:53:50	37.1198	29.0320	7.7	2.4	-.-	SANDALCIK-ACIPAYAM (DENIZLI)
24.05.2014	23:55:24	40.4182	26.2780	12.1	2.0	-.-	SAROS KORFEZI (EGE DENIZI)
24.05.2014	23:58:10	40.3902	26.0557	9.7	2.9	-.-	SAROS KORFEZI (EGE DENIZI)
25.05.2014	00:03:35	37.6818	27.0332	3.4	2.1	-.-	SISAM ADASI (EGE DENIZI)
25.05.2014	00:07:58	40.0290	24.3620	7.6	4.6	4.3	YUNANISTAN
25.05.2014	00:18:47	40.3978	26.1302	11.3	1.7	-.-	SAROS KORFEZI (EGE DENIZI)
25.05.2014	00:20:40	40.3720	25.7928	12.7	2.3	-.-	KALEKOY-GOKCEADA (CANAKKALE)
25.05.2014	00:26:05	40.2142	25.2382	8.1	1.9	-.-	EGE DENIZI
25.05.2014	00:32:23	40.3988	26.0470	15.2	2.8	-.-	SAROS KORFEZI (EGE DENIZI)
25.05.2014	01:01:11	40.3717	25.8062	16.1	2.5	-.-	KALEKOY-GOKCEADA (CANAKKALE)
25.05.2014	01:07:33	40.3992	26.1498	10.7	2.5	-.-	SAROS KORFEZI (EGE DENIZI)
25.05.2014	01:12:41	40.3963	25.9350	7.6	3.1	-.-	SAROS KORFEZI (EGE DENIZI)
25.05.2014	01:32:47	40.8650	28.4488	6.6	1.9	-.-	GURPINAR ACIKLARI-ISTANBUL (MARMARA DENIZI)

Tarih	Saat (UTC)	Enlem (K)	Boylam (D)	Derinlik (km)	ML	Mw	Bölge
25.05.2014	01:33:46	40.1622	25.0402	13.4	2.5	-.-	EGE DENIZI
25.05.2014	01:36:08	40.3265	25.7165	10.2	1.9	-.-	EGE DENIZI
25.05.2014	01:38:02	40.3988	26.0563	11.1	1.9	-.-	SAROS KORFEZI (EGE DENIZI)
25.05.2014	01:44:00	40.2290	25.2375	5.4	2.3	-.-	EGE DENIZI
25.05.2014	01:46:19	39.9987	24.3313	10.2	3.5	-.-	YUNANISTAN
25.05.2014	01:50:54	40.4005	25.9248	8.2	3.5	-.-	KALEKOY-GOKCEADA (CANAKKALE)
25.05.2014	01:56:02	40.3685	25.9118	8.8	2.4	-.-	KALEKOY-GOKCEADA (CANAKKALE)
25.05.2014	01:59:53	40.4008	26.1533	10.4	1.6	-.-	SAROS KORFEZI (EGE DENIZI)
25.05.2014	02:12:39	40.3287	25.6160	8.3	2.0	-.-	EGE DENIZI
25.05.2014	02:15:56	39.2372	41.5990	7.3	2.0	-.-	GORGU-VARTO (MUS)
25.05.2014	02:16:00	40.2753	25.5380	17.6	2.0	-.-	EGE DENIZI
25.05.2014	02:19:49	40.1988	25.2037	5.5	2.0	-.-	EGE DENIZI
25.05.2014	02:34:16	40.3800	25.9003	7.3	3.6	-.-	KALEKOY-GOKCEADA (CANAKKALE)
25.05.2014	02:49:30	40.2448	25.1143	16.2	3.7	-.-	EGE DENIZI
25.05.2014	02:55:07	40.3038	26.2523	8.2	3.1	-.-	SAROS KORFEZI (EGE DENIZI)
25.05.2014	02:55:53	40.3995	25.8383	4.9	3.5	-.-	KALEKOY-GOKCEADA (CANAKKALE)
25.05.2014	03:02:33	40.3502	25.6948	8.0	2.8	-.-	EGE DENIZI
25.05.2014	03:04:23	40.4255	26.2643	14.4	3.0	-.-	SAROS KORFEZI (EGE DENIZI)
25.05.2014	03:15:46	40.3473	26.1775	11.9	2.9	-.-	SAROS KORFEZI (EGE DENIZI)
25.05.2014	03:21:38	40.4188	26.1638	14.0	3.1	-.-	SAROS KORFEZI (EGE DENIZI)
25.05.2014	03:25:19	40.4162	26.1642	13.7	2.5	-.-	SAROS KORFEZI (EGE DENIZI)
25.05.2014	03:31:32	40.3887	25.9528	6.8	2.8	-.-	SAROS KORFEZI (EGE DENIZI)
25.05.2014	03:33:15	40.4158	26.1555	12.5	2.6	-.-	SAROS KORFEZI (EGE DENIZI)
25.05.2014	03:35:25	40.3267	26.0892	16.6	2.4	-.-	KEMALYERI ACIKLARI-CANAKKALE (EGE DENIZI)
25.05.2014	03:49:23	40.4067	26.1687	13.1	1.6	-.-	SAROS KORFEZI (EGE DENIZI)
25.05.2014	04:06:02	40.3200	26.2347	16.1	2.0	-.-	SAROS KORFEZI (EGE DENIZI)
25.05.2014	04:14:50	40.4288	26.2653	12.6	2.8	-.-	SAROS KORFEZI (EGE DENIZI)

Tarih	Saat (UTC)	Enlem (K)	Boylam (D)	Derinlik (km)	ML	Mw	Bölge
25.05.2014	04:16:57	40.1558	25.0730	9.4	2.3	-.-	EGE DENIZI
25.05.2014	04:21:18	40.3823	26.1345	9.5	2.7	-.-	SAROS KORFEZI (EGE DENIZI)
25.05.2014	04:24:42	40.3533	25.7640	7.5	2.3	-.-	KALEKOY-GOKCEADA (CANAKKALE)
25.05.2014	04:36:11	39.6843	26.0832	13.2	2.3	-.-	TAVAKLI ACIKLARI-CANAKKALE (EGE DENIZI)
25.05.2014	04:39:44	40.4443	26.2503	7.3	2.2	-.-	SAROS KORFEZI (EGE DENIZI)
25.05.2014	04:46:39	37.0502	27.4832	6.3	2.0	-.-	BODRUM (MUGLA)
25.05.2014	05:00:33	40.3088	26.2428	5.0	2.5	-.-	SAROS KORFEZI (EGE DENIZI)
25.05.2014	05:02:10	40.3758	26.1458	15.7	2.0	-.-	SAROS KORFEZI (EGE DENIZI)
25.05.2014	05:02:58	40.1740	25.1562	5.4	2.7	-.-	EGE DENIZI
25.05.2014	05:04:36	40.4160	26.0742	11.1	3.4	-.-	SAROS KORFEZI (EGE DENIZI)
25.05.2014	05:17:09	40.3987	26.0318	10.9	2.0	-.-	SAROS KORFEZI (EGE DENIZI)
25.05.2014	05:20:21	40.4140	26.0653	9.1	3.1	-.-	SAROS KORFEZI (EGE DENIZI)
25.05.2014	05:22:51	40.3685	25.7413	8.6	2.3	-.-	EGE DENIZI
25.05.2014	05:26:10	40.3180	25.6630	17.7	1.8	-.-	EGE DENIZI
25.05.2014	05:27:21	40.3437	25.6965	9.8	1.9	-.-	EGE DENIZI
25.05.2014	05:28:47	40.1493	24.9988	5.3	2.0	-.-	EGE DENIZI
25.05.2014	05:33:18	40.2713	25.6122	5.5	1.8	-.-	EGE DENIZI
25.05.2014	05:34:21	40.4190	26.1587	13.1	2.0	-.-	SAROS KORFEZI (EGE DENIZI)
25.05.2014	05:37:15	40.4143	26.1390	17.4	1.6	-.-	SAROS KORFEZI (EGE DENIZI)
25.05.2014	05:41:14	40.1703	25.0750	13.3	2.3	-.-	EGE DENIZI
25.05.2014	05:44:22	40.4162	26.0683	11.8	3.9	-.-	SAROS KORFEZI (EGE DENIZI)
25.05.2014	05:48:56	40.4062	26.0930	15.4	1.9	-.-	SAROS KORFEZI (EGE DENIZI)
25.05.2014	05:53:40	40.3540	25.9868	14.0	1.8	-.-	KALEKOY-GOKCEADA (CANAKKALE)
25.05.2014	05:58:44	40.1875	25.4773	12.5	3.2	-.-	EGE DENIZI
25.05.2014	06:00:42	40.4337	26.2837	13.8	2.4	-.-	SAROS KORFEZI (EGE DENIZI)
25.05.2014	06:11:50	40.4212	25.9440	16.3	2.8	-.-	SAROS KORFEZI (EGE DENIZI)
25.05.2014	06:14:23	40.3407	25.8312	12.5	2.9	-.-	KALEKOY-GOKCEADA (CANAKKALE)

Tarih	Saat (UTC)	Enlem (K)	Boylam (D)	Derinlik (km)	ML	Mw	Bölge
25.05.2014	06:22:40	40.3670	25.9180	19.3	2.2	-.-	KALEKOY-GOKCEADA (CANAKKALE)
25.05.2014	06:27:30	40.3875	26.1343	14.0	2.8	-.-	SAROS KORFEZI (EGE DENIZI)
25.05.2014	06:35:33	40.4310	26.2667	14.1	1.9	-.-	SAROS KORFEZI (EGE DENIZI)
25.05.2014	06:38:00	40.4077	26.1602	12.2	1.9	-.-	SAROS KORFEZI (EGE DENIZI)
25.05.2014	06:43:12	40.4137	26.1807	18.5	1.3	-.-	SAROS KORFEZI (EGE DENIZI)
25.05.2014	06:44:18	40.1728	25.0548	14.2	2.0	-.-	EGE DENIZI
25.05.2014	06:45:06	40.3823	25.8825	13.6	1.5	-.-	KALEKOY-GOKCEADA (CANAKKALE)
25.05.2014	06:48:36	40.2992	25.5143	4.0	1.9	-.-	EGE DENIZI
25.05.2014	06:51:41	40.4100	26.1733	17.7	2.5	-.-	SAROS KORFEZI (EGE DENIZI)
25.05.2014	06:54:28	40.1628	25.0535	18.6	2.9	-.-	EGE DENIZI
25.05.2014	06:55:38	40.4310	26.2920	17.0	2.6	-.-	SAROS KORFEZI (EGE DENIZI)
25.05.2014	07:03:40	40.4143	26.1593	20.5	2.9	-.-	SAROS KORFEZI (EGE DENIZI)
25.05.2014	07:45:04	40.3823	26.1390	20.5	2.5	-.-	SAROS KORFEZI (EGE DENIZI)
25.05.2014	07:53:15	40.4263	26.1822	21.8	2.0	-.-	SAROS KORFEZI (EGE DENIZI)
25.05.2014	08:00:10	40.3642	25.8123	14.1	1.7	-.-	KALEKOY-GOKCEADA (CANAKKALE)
25.05.2014	08:00:56	40.3508	25.9047	11.8	1.6	-.-	KALEKOY-GOKCEADA (CANAKKALE)
25.05.2014	08:02:01	40.3583	25.8650	13.0	1.4	-.-	KALEKOY-GOKCEADA (CANAKKALE)
25.05.2014	08:13:41	40.3877	26.1397	16.2	2.5	-.-	SAROS KORFEZI (EGE DENIZI)
25.05.2014	08:15:44	40.3482	25.9652	13.1	2.1	-.-	KALEKOY-GOKCEADA (CANAKKALE)
25.05.2014	08:19:00	40.2325	25.3097	17.4	1.9	-.-	EGE DENIZI
25.05.2014	08:20:21	40.2117	26.1737	2.4	1.3	-.-	KEMALYERI ACIKLARI-CANAKKALE (EGE DENIZI)
25.05.2014	08:22:06	40.4255	26.2043	14.8	1.4	-.-	SAROS KORFEZI (EGE DENIZI)
25.05.2014	08:27:48	40.3567	26.1623	18.4	2.8	-.-	SAROS KORFEZI (EGE DENIZI)
25.05.2014	08:53:10	40.4002	26.1315	9.4	1.8	-.-	SAROS KORFEZI (EGE DENIZI)
25.05.2014	08:55:57	37.1725	27.9542	2.4	1.6	-.-	KARACAAGAC-MILAS (MUGLA)
25.05.2014	09:03:28	40.3968	26.0418	15.7	2.0	-.-	SAROS KORFEZI (EGE DENIZI)
25.05.2014	09:03:54	37.0413	27.4542	13.7	1.9	-.-	BODRUM (MUGLA)

Tarih	Saat (UTC)	Enlem (K)	Boylam (D)	Derinlik (km)	ML	Mw	Bölge
25.05.2014	09:14:30	40.3720	26.1433	10.4	2.1	-.-	SAROS KORFEZİ (EGE DENİZİ)
25.05.2014	09:20:33	40.2192	25.2925	20.5	2.5	-.-	EGE DENİZİ
25.05.2014	09:24:32	40.3595	25.9253	22.5	2.5	-.-	KALEKOY-GOKCEADA (CANAKKALE)
25.05.2014	09:34:07	40.1405	25.0862	10.5	2.2	-.-	EGE DENİZİ
25.05.2014	09:41:02	40.3877	26.0400	20.0	2.0	-.-	SAROS KORFEZİ (EGE DENİZİ)
25.05.2014	09:41:37	40.3247	25.6338	14.2	2.7	-.-	EGE DENİZİ
25.05.2014	09:48:48	40.1783	25.1678	17.7	2.4	-.-	EGE DENİZİ
25.05.2014	09:52:10	36.6062	26.8782	127.0	3.0	-.-	ONIKI ADALAR (AKDENİZ)
25.05.2014	09:57:35	40.4383	26.2445	9.9	1.6	-.-	SAROS KORFEZİ (EGE DENİZİ)
25.05.2014	10:03:10	40.4525	26.2867	12.0	1.6	-.-	SAROS KORFEZİ (EGE DENİZİ)
25.05.2014	10:04:21	40.4312	26.2638	11.1	1.5	-.-	SAROS KORFEZİ (EGE DENİZİ)
25.05.2014	10:15:49	40.3545	25.8858	20.0	2.2	-.-	KALEKOY-GOKCEADA (CANAKKALE)
25.05.2014	10:16:57	40.3507	25.8025	19.9	2.3	-.-	KALEKOY-GOKCEADA (CANAKKALE)
25.05.2014	10:18:53	40.1908	25.1280	9.3	2.0	-.-	EGE DENİZİ
25.05.2014	10:21:02	40.4238	26.1717	17.4	1.5	-.-	SAROS KORFEZİ (EGE DENİZİ)
25.05.2014	10:42:13	40.3875	26.1457	18.9	2.1	-.-	SAROS KORFEZİ (EGE DENİZİ)
25.05.2014	10:45:13	40.3400	25.8632	16.6	1.8	-.-	KALEKOY-GOKCEADA (CANAKKALE)
25.05.2014	10:46:09	40.3488	26.1698	5.9	1.7	-.-	SAROS KORFEZİ (EGE DENİZİ)
25.05.2014	10:50:04	40.3787	25.9555	21.7	2.0	-.-	KALEKOY-GOKCEADA (CANAKKALE)
25.05.2014	10:53:46	40.1552	25.0093	18.8	2.1	-.-	EGE DENİZİ
25.05.2014	10:57:30	40.4145	26.1500	24.5	2.1	-.-	SAROS KORFEZİ (EGE DENİZİ)
25.05.2014	11:02:16	40.4032	26.1437	17.6	2.0	-.-	SAROS KORFEZİ (EGE DENİZİ)
25.05.2014	11:06:18	40.1618	25.0775	13.8	2.1	-.-	EGE DENİZİ
25.05.2014	11:07:06	40.3123	25.9838	14.3	1.5	-.-	YENİBADEMLİ-GOKCEADA (CANAKKALE)
25.05.2014	11:16:14	40.2707	26.1043	12.1	1.6	-.-	KEMALYERİ ACIKLARI-CANAKKALE (EGE DENİZİ)
25.05.2014	11:21:18	40.3967	26.1347	12.8	1.4	-.-	SAROS KORFEZİ (EGE DENİZİ)
25.05.2014	11:31:14	40.0158	24.2820	19.1	3.0	-.-	YUNANISTAN

Tarih	Saat (UTC)	Enlem (K)	Boylam (D)	Derinlik (km)	ML	Mw	Bölge
25.05.2014	11:35:27	40.1737	25.0720	17.0	2.7	-.-	EGE DENIZI
25.05.2014	11:38:38	40.4208	26.1515	13.0	4.8	4.9	SAROS KORFEZI (EGE DENIZI)
25.05.2014	11:43:09	40.4173	26.1895	15.8	2.5	-.-	SAROS KORFEZI (EGE DENIZI)
25.05.2014	11:47:55	40.4123	26.0925	6.8	4.5	4.5	SAROS KORFEZI (EGE DENIZI)
25.05.2014	12:01:10	40.3980	26.1842	14.1	1.8	-.-	SAROS KORFEZI (EGE DENIZI)
25.05.2014	12:10:25	40.0077	24.2410	13.9	2.9	-.-	YUNANISTAN
25.05.2014	12:19:28	40.4150	26.1607	14.8	2.3	-.-	SAROS KORFEZI (EGE DENIZI)
25.05.2014	12:22:51	34.2348	35.6508	1.5	3.7	-.-	DOĞU AKDENİZ
25.05.2014	12:26:25	40.3903	26.1372	21.1	2.2	-.-	SAROS KORFEZI (EGE DENIZI)
25.05.2014	12:39:41	40.3847	25.9008	21.1	2.5	-.-	KALEKOY-GOKCEADA (CANAKKALE)
25.05.2014	13:01:57	40.2862	25.6358	12.4	2.2	-.-	EGE DENIZI
25.05.2014	13:08:22	39.7272	24.1015	16.9	3.5	-.-	YUNANISTAN
25.05.2014	13:15:15	40.3648	25.9780	16.5	1.8	-.-	SAROS KORFEZI (EGE DENIZI)
25.05.2014	13:16:45	40.3577	25.9388	19.8	1.9	-.-	KALEKOY-GOKCEADA (CANAKKALE)
25.05.2014	13:20:21	40.3997	26.1485	11.6	1.8	-.-	SAROS KORFEZI (EGE DENIZI)
25.05.2014	13:20:57	40.3842	25.9817	13.5	1.7	-.-	SAROS KORFEZI (EGE DENIZI)
25.05.2014	13:22:21	40.3750	26.1157	17.1	1.6	-.-	SAROS KORFEZI (EGE DENIZI)
25.05.2014	13:23:40	40.2712	25.9267	12.9	1.6	-.-	KALEKOY-GOKCEADA (CANAKKALE)
25.05.2014	13:25:10	40.2283	25.3213	7.0	2.1	-.-	EGE DENIZI
25.05.2014	13:35:24	38.4963	31.8448	5.0	2.0	-.-	GOLYAKA-ILGIN (KONYA)
25.05.2014	13:54:45	40.3850	26.0743	10.1	1.8	-.-	SAROS KORFEZI (EGE DENIZI)
25.05.2014	13:58:44	40.0515	24.2422	25.2	3.0	-.-	YUNANISTAN
25.05.2014	14:03:00	40.0118	24.2335	17.0	3.0	-.-	YUNANISTAN
25.05.2014	14:22:51	40.0085	24.2407	13.4	3.0	-.-	YUNANISTAN
25.05.2014	14:29:40	40.4068	26.1315	19.3	1.8	-.-	SAROS KORFEZI (EGE DENIZI)
25.05.2014	14:35:39	40.4283	26.1523	9.6	1.6	-.-	SAROS KORFEZI (EGE DENIZI)
25.05.2014	14:38:07	40.3990	26.0865	14.0	1.4	-.-	SAROS KORFEZI (EGE DENIZI)

Tarih	Saat (UTC)	Enlem (K)	Boylam (D)	Derinlik (km)	ML	Mw	Bölge
25.05.2014	14:40:53	40.1593	25.4307	8.5	1.8	-.-	EGE DENIZI
25.05.2014	14:43:55	40.4017	26.1452	13.7	1.8	-.-	SAROS KORFEZI (EGE DENIZI)
25.05.2014	14:47:34	40.3047	25.2998	7.0	1.8	-.-	EGE DENIZI
25.05.2014	14:55:07	40.2535	25.2487	13.2	3.9	-.-	EGE DENIZI
25.05.2014	15:06:32	40.4018	26.0967	16.1	1.8	-.-	SAROS KORFEZI (EGE DENIZI)
25.05.2014	15:16:22	40.4202	26.1533	22.2	2.1	-.-	SAROS KORFEZI (EGE DENIZI)
25.05.2014	15:18:25	40.4247	26.1995	18.8	1.7	-.-	SAROS KORFEZI (EGE DENIZI)
25.05.2014	15:23:56	40.0363	24.3890	9.2	3.2	-.-	YUNANISTAN
25.05.2014	15:28:51	40.3733	26.1528	6.8	2.0	-.-	SAROS KORFEZI (EGE DENIZI)
25.05.2014	15:37:25	40.1982	25.5265	16.6	1.9	-.-	EGE DENIZI
25.05.2014	15:54:16	40.3620	25.9447	19.0	1.6	-.-	KALEKOY-GOKCEADA (CANAKKALE)
25.05.2014	16:02:09	40.2552	25.2462	11.6	2.4	-.-	EGE DENIZI
25.05.2014	16:03:06	40.2760	25.4472	14.0	1.8	-.-	EGE DENIZI
25.05.2014	16:03:53	40.4278	26.0377	21.6	1.4	-.-	SAROS KORFEZI (EGE DENIZI)
25.05.2014	16:08:18	40.3742	26.1400	14.6	1.9	-.-	SAROS KORFEZI (EGE DENIZI)
25.05.2014	16:11:05	40.3063	25.6902	14.6	1.7	-.-	EGE DENIZI
25.05.2014	16:15:23	38.6685	32.1953	5.4	2.0	-.-	BASKUYU-KADINHANI (KONYA)
25.05.2014	16:19:22	40.2718	25.3833	7.7	2.1	-.-	EGE DENIZI
25.05.2014	16:24:26	40.9100	27.5472	13.4	2.3	-.-	TEKIRDAG ACIKLARI (MARMARA DENIZI)
25.05.2014	16:31:14	40.3920	26.1747	12.9	1.5	-.-	SAROS KORFEZI (EGE DENIZI)
25.05.2014	16:33:34	40.3853	26.0613	17.5	1.7	-.-	SAROS KORFEZI (EGE DENIZI)
25.05.2014	16:34:12	40.1653	25.0937	20.8	2.0	-.-	EGE DENIZI
25.05.2014	16:35:20	40.9005	27.5793	12.2	2.4	-.-	TEKIRDAG ACIKLARI (MARMARA DENIZI)
25.05.2014	16:37:38	40.1847	25.0482	9.6	1.8	-.-	EGE DENIZI
25.05.2014	16:49:15	40.3918	26.0085	21.5	1.6	-.-	SAROS KORFEZI (EGE DENIZI)
25.05.2014	16:52:56	40.3510	25.7232	18.2	1.5	-.-	EGE DENIZI
25.05.2014	17:13:13	40.3908	26.1507	12.4	2.7	-.-	SAROS KORFEZI (EGE DENIZI)

Tarih	Saat (UTC)	Enlem (K)	Boylam (D)	Derinlik (km)	ML	Mw	Bölge
25.05.2014	17:19:33	40.3653	25.9118	19.7	1.7	-.-	KALEKOY-GOKCEADA (CANAKKALE)
25.05.2014	17:26:12	40.3777	25.9583	14.7	1.9	-.-	SAROS KORFEZI (EGE DENIZI)
25.05.2014	17:34:01	40.4043	26.0820	12.1	2.5	-.-	SAROS KORFEZI (EGE DENIZI)
25.05.2014	17:50:06	40.4332	26.2543	10.5	1.3	-.-	SAROS KORFEZI (EGE DENIZI)
25.05.2014	17:59:38	40.2847	25.4968	15.2	1.5	-.-	EGE DENIZI
25.05.2014	18:10:26	40.1927	25.4998	12.2	1.6	-.-	EGE DENIZI
25.05.2014	18:19:00	37.7453	26.7073	10.3	2.4	-.-	SISAM ADASI (EGE DENIZI)
25.05.2014	18:42:11	40.3920	25.9577	16.2	1.2	-.-	SAROS KORFEZI (EGE DENIZI)
25.05.2014	18:49:21	40.3537	25.6958	14.4	1.4	-.-	EGE DENIZI
25.05.2014	19:04:43	40.4012	26.1513	21.6	2.8	-.-	SAROS KORFEZI (EGE DENIZI)
25.05.2014	19:14:08	40.3230	25.6980	14.2	1.6	-.-	EGE DENIZI
25.05.2014	19:18:00	40.4253	26.1553	16.5	1.3	-.-	SAROS KORFEZI (EGE DENIZI)
25.05.2014	19:22:40	40.3937	26.0453	18.9	1.2	-.-	SAROS KORFEZI (EGE DENIZI)
25.05.2014	19:30:42	40.3687	25.9348	13.0	1.4	-.-	KALEKOY-GOKCEADA (CANAKKALE)
25.05.2014	19:39:57	40.3633	25.8467	11.6	2.0	-.-	KALEKOY-GOKCEADA (CANAKKALE)
25.05.2014	19:48:29	40.4203	26.1617	18.9	2.8	-.-	SAROS KORFEZI (EGE DENIZI)
25.05.2014	19:51:12	40.3828	26.1247	17.0	1.8	-.-	SAROS KORFEZI (EGE DENIZI)
25.05.2014	19:53:16	40.3947	26.0275	20.1	1.5	-.-	SAROS KORFEZI (EGE DENIZI)
25.05.2014	20:01:55	40.3780	26.0633	14.3	1.6	-.-	SAROS KORFEZI (EGE DENIZI)
25.05.2014	20:05:17	40.2288	25.1742	9.9	1.6	-.-	EGE DENIZI
25.05.2014	20:16:52	37.0585	27.4433	16.2	1.6	-.-	BODRUM (MUGLA)
25.05.2014	20:17:08	40.4763	25.8943	9.3	2.3	-.-	SAROS KORFEZI (EGE DENIZI)
25.05.2014	20:21:32	40.3330	25.7392	12.5	1.6	-.-	EGE DENIZI
25.05.2014	20:22:16	40.2553	25.1732	17.8	2.6	-.-	EGE DENIZI
25.05.2014	20:28:37	40.4422	26.3778	10.9	1.4	-.-	SAROS KORFEZI (EGE DENIZI)
25.05.2014	20:33:07	40.3998	26.0453	15.4	1.3	-.-	SAROS KORFEZI (EGE DENIZI)
25.05.2014	20:36:07	40.3922	26.0118	19.0	1.4	-.-	SAROS KORFEZI (EGE DENIZI)

Tarih	Saat (UTC)	Enlem (K)	Boylam (D)	Derinlik (km)	ML	Mw	Bölge
25.05.2014	20:40:23	40.3900	26.1418	21.9	2.6	-.-	SAROS KORFEZİ (EGE DENİZİ)
25.05.2014	20:47:44	40.4133	26.0500	7.7	1.2	-.-	SAROS KORFEZİ (EGE DENİZİ)
25.05.2014	20:49:07	40.3895	26.1140	16.1	1.2	-.-	SAROS KORFEZİ (EGE DENİZİ)
25.05.2014	20:50:55	40.3318	25.6870	7.2	1.6	-.-	EGE DENİZİ
25.05.2014	20:52:31	40.3720	26.1193	9.6	2.2	-.-	SAROS KORFEZİ (EGE DENİZİ)
25.05.2014	20:53:46	40.4088	26.0690	9.9	1.9	-.-	SAROS KORFEZİ (EGE DENİZİ)
25.05.2014	20:55:37	38.5930	40.5773	5.0	2.8	-.-	ORTULU-LICE (DIYARBAKIR)
25.05.2014	21:03:11	38.5648	40.5923	8.4	1.6	-.-	ORTULU-LICE (DIYARBAKIR)
25.05.2014	21:03:50	40.4265	25.9547	14.5	2.3	-.-	SAROS KORFEZİ (EGE DENİZİ)
25.05.2014	21:04:25	40.4320	25.9690	14.0	2.0	-.-	SAROS KORFEZİ (EGE DENİZİ)
25.05.2014	21:10:58	40.4210	25.9638	17.3	2.2	-.-	SAROS KORFEZİ (EGE DENİZİ)
25.05.2014	21:15:45	40.2227	25.3183	8.0	1.6	-.-	EGE DENİZİ
25.05.2014	21:19:31	41.3687	43.9418	9.9	2.5	-.-	GURCISTAN
25.05.2014	21:22:26	40.4078	26.1817	21.8	1.3	-.-	SAROS KORFEZİ (EGE DENİZİ)
25.05.2014	21:23:00	40.4392	26.1360	13.1	1.2	-.-	SAROS KORFEZİ (EGE DENİZİ)
25.05.2014	21:23:57	40.3733	25.9487	4.9	1.3	-.-	KALEKOY-GOKCEADA (CANAKKALE)
25.05.2014	21:24:46	40.2900	25.9705	4.7	1.2	-.-	YENİBADEMLİ-GOKCEADA (CANAKKALE)
25.05.2014	21:29:00	40.4008	26.1315	12.1	1.3	-.-	SAROS KORFEZİ (EGE DENİZİ)
25.05.2014	21:29:52	40.3810	26.2022	21.7	1.3	-.-	SAROS KORFEZİ (EGE DENİZİ)
25.05.2014	21:32:32	40.4020	26.0678	16.5	1.8	-.-	SAROS KORFEZİ (EGE DENİZİ)
25.05.2014	21:34:15	40.4075	26.0830	23.2	1.1	-.-	SAROS KORFEZİ (EGE DENİZİ)
25.05.2014	21:35:08	40.4178	26.1407	11.5	1.4	-.-	SAROS KORFEZİ (EGE DENİZİ)
25.05.2014	21:41:10	35.5932	33.2758	7.8	2.8	-.-	AKDENİZ
25.05.2014	21:42:11	40.3783	26.1260	7.0	2.1	-.-	SAROS KORFEZİ (EGE DENİZİ)
25.05.2014	21:52:10	40.2752	25.5712	12.1	1.5	-.-	EGE DENİZİ
25.05.2014	21:54:01	40.3750	26.1422	21.6	1.9	-.-	SAROS KORFEZİ (EGE DENİZİ)
25.05.2014	22:07:48	40.7943	27.7388	20.3	2.1	-.-	MARMARA DENİZİ

Tarih	Saat (UTC)	Enlem (K)	Boylam (D)	Derinlik (km)	ML	Mw	Bölge
25.05.2014	22:09:37	40.3210	25.7857	16.5	1.4	-.-	KALEKOY-GOKCEADA (CANAKKALE)
25.05.2014	22:12:24	38.1108	38.3992	3.3	2.5	-.-	KARAGOL-CELIKHAN (ADIYAMAN)
25.05.2014	22:13:02	40.4730	25.8885	7.9	2.5	-.-	SAROS KORFEZI (EGE DENIZI)
25.05.2014	22:18:19	40.3997	25.9758	19.0	1.6	-.-	SAROS KORFEZI (EGE DENIZI)
25.05.2014	22:26:02	40.3973	26.0323	19.5	1.2	-.-	SAROS KORFEZI (EGE DENIZI)
25.05.2014	22:34:09	40.2563	25.4063	15.0	1.7	-.-	EGE DENIZI
25.05.2014	22:39:01	40.4083	26.0992	17.2	1.4	-.-	SAROS KORFEZI (EGE DENIZI)
25.05.2014	22:41:41	40.3800	26.1232	10.9	3.2	-.-	SAROS KORFEZI (EGE DENIZI)
25.05.2014	22:46:20	40.3803	26.0450	17.3	1.6	-.-	SAROS KORFEZI (EGE DENIZI)
25.05.2014	22:48:15	40.0193	24.3043	13.0	2.4	-.-	YUNANISTAN
25.05.2014	22:50:25	40.3808	26.1435	5.1	1.5	-.-	SAROS KORFEZI (EGE DENIZI)
25.05.2014	22:50:46	40.3913	26.1468	24.8	1.6	-.-	SAROS KORFEZI (EGE DENIZI)
25.05.2014	22:58:41	40.4170	26.3492	14.5	1.3	-.-	SAROS KORFEZI (EGE DENIZI)
25.05.2014	23:02:58	40.3617	26.1333	18.0	1.2	-.-	SAROS KORFEZI (EGE DENIZI)
25.05.2014	23:03:40	40.3820	25.9832	17.4	1.4	-.-	SAROS KORFEZI (EGE DENIZI)
25.05.2014	23:04:08	40.5090	25.9197	15.1	1.6	-.-	SAROS KORFEZI (EGE DENIZI)
25.05.2014	23:14:03	40.0170	24.2770	12.4	2.3	-.-	YUNANISTAN
25.05.2014	23:25:12	40.4053	26.0768	13.8	2.1	-.-	SAROS KORFEZI (EGE DENIZI)
25.05.2014	23:35:18	40.0270	24.3458	14.1	1.9	-.-	YUNANISTAN
25.05.2014	23:38:22	40.3838	26.0328	20.3	1.3	-.-	SAROS KORFEZI (EGE DENIZI)
26.05.2014	00:00:17	37.0005	28.9392	9.6	1.9	-.-	OTMANLAR-KOYCEGIZ (MUGLA)
26.05.2014	00:08:53	40.4073	26.0733	13.3	1.4	-.-	SAROS KORFEZI (EGE DENIZI)
26.05.2014	00:09:42	40.1747	25.1530	17.9	1.5	-.-	EGE DENIZI
26.05.2014	00:11:47	38.7072	43.4450	19.3	1.6	-.-	ADIGUZEL- (VAN)
26.05.2014	00:15:09	40.3888	26.1015	5.4	1.4	-.-	SAROS KORFEZI (EGE DENIZI)
26.05.2014	00:23:16	38.7357	43.3002	7.2	1.8	-.-	GUVENCLI- (VAN)
26.05.2014	00:24:40	40.4160	26.1232	7.9	2.1	-.-	SAROS KORFEZI (EGE DENIZI)

Tarih	Saat (UTC)	Enlem (K)	Boylam (D)	Derinlik (km)	ML	Mw	Bölge
26.05.2014	00:27:06	40.2723	25.5352	12.2	1.6	-.-	EGE DENIZI
26.05.2014	00:39:29	40.1270	24.9992	5.3	2.3	-.-	EGE DENIZI
26.05.2014	00:41:02	40.0650	24.9965	5.5	1.9	-.-	EGE DENIZI
26.05.2014	00:44:30	40.3703	26.1643	7.1	1.6	-.-	SAROS KORFEZI (EGE DENIZI)
26.05.2014	00:50:04	40.3858	26.0377	17.4	1.3	-.-	SAROS KORFEZI (EGE DENIZI)
26.05.2014	00:52:59	40.3952	26.1635	18.6	1.0	-.-	SAROS KORFEZI (EGE DENIZI)
26.05.2014	00:59:17	40.4333	26.1247	15.3	1.0	-.-	SAROS KORFEZI (EGE DENIZI)
26.05.2014	01:07:21	40.3662	26.1218	24.4	1.2	-.-	SAROS KORFEZI (EGE DENIZI)
26.05.2014	01:08:47	40.4303	26.1597	15.9	1.2	-.-	SAROS KORFEZI (EGE DENIZI)
26.05.2014	01:10:23	40.2197	25.1392	15.0	2.0	-.-	EGE DENIZI
26.05.2014	01:13:04	40.1840	25.0923	8.0	1.6	-.-	EGE DENIZI
26.05.2014	01:15:45	40.0002	24.2852	12.9	2.2	-.-	YUNANISTAN
26.05.2014	01:18:47	40.5578	26.0907	20.1	1.2	-.-	SAROS KORFEZI (EGE DENIZI)
26.05.2014	01:20:33	40.1840	25.0702	12.7	2.4	-.-	EGE DENIZI
26.05.2014	01:26:03	36.1853	28.4908	55.9	1.8	-.-	AKDENIZ
26.05.2014	01:30:35	40.3673	26.0500	21.5	1.0	-.-	SAROS KORFEZI (EGE DENIZI)
26.05.2014	01:47:01	40.3850	26.1663	14.0	1.2	-.-	SAROS KORFEZI (EGE DENIZI)
26.05.2014	01:48:04	40.3660	26.0982	9.7	1.5	-.-	SAROS KORFEZI (EGE DENIZI)
26.05.2014	01:49:54	39.9980	24.2497	13.4	3.1	-.-	YUNANISTAN
26.05.2014	01:55:54	40.4110	26.1182	14.0	1.4	-.-	SAROS KORFEZI (EGE DENIZI)
26.05.2014	01:56:49	40.3435	25.9328	18.8	1.3	-.-	KALEKOY-GOKCEADA (CANAKKALE)
26.05.2014	01:58:37	40.2653	25.4442	13.0	1.6	-.-	EGE DENIZI
26.05.2014	02:00:19	40.4310	26.2982	12.2	1.4	-.-	SAROS KORFEZI (EGE DENIZI)
26.05.2014	02:04:31	40.3582	25.9210	17.2	1.4	-.-	KALEKOY-GOKCEADA (CANAKKALE)
26.05.2014	02:05:06	37.0340	27.4720	6.8	2.1	-.-	BODRUM (MUGLA)
26.05.2014	02:07:11	40.4040	26.1077	19.9	1.2	-.-	SAROS KORFEZI (EGE DENIZI)
26.05.2014	02:09:09	40.2623	25.4762	11.0	2.1	-.-	EGE DENIZI

Tarih	Saat (UTC)	Enlem (K)	Boylam (D)	Derinlik (km)	ML	Mw	Bölge
26.05.2014	02:20:17	40.3757	26.1340	11.4	1.3	-.-	SAROS KORFEZI (EGE DENIZI)
26.05.2014	02:21:14	36.1505	29.6532	5.0	1.7	-.-	BAYINDIR-KAS (ANTALYA)
26.05.2014	02:26:37	40.3637	26.1377	13.4	1.3	-.-	SAROS KORFEZI (EGE DENIZI)
26.05.2014	02:29:43	40.3892	26.1323	9.5	1.8	-.-	SAROS KORFEZI (EGE DENIZI)
26.05.2014	02:33:37	40.3622	26.1530	15.5	1.4	-.-	SAROS KORFEZI (EGE DENIZI)
26.05.2014	02:36:19	40.3577	25.8563	18.9	2.0	-.-	KALEKOY-GOKCEADA (CANAKKALE)
26.05.2014	02:45:44	40.3230	25.7460	18.9	1.5	-.-	KALEKOY-GOKCEADA (CANAKKALE)
26.05.2014	02:48:06	39.7865	26.1437	9.5	1.6	-.-	DALYAN-EZINE (CANAKKALE)
26.05.2014	02:51:16	40.4377	26.1363	13.5	1.4	-.-	SAROS KORFEZI (EGE DENIZI)
26.05.2014	02:52:33	34.8532	23.6653	75.5	4.1	4.1	GIRIT ADASI (AKDENIZ)
26.05.2014	03:00:56	40.4680	25.9037	15.1	2.0	-.-	SAROS KORFEZI (EGE DENIZI)
26.05.2014	03:15:52	40.4645	26.3820	13.1	2.3	-.-	SAROS KORFEZI (EGE DENIZI)
26.05.2014	03:22:05	40.4712	25.8837	18.9	1.9	-.-	SAROS KORFEZI (EGE DENIZI)
26.05.2014	03:28:15	40.6500	34.4330	11.7	2.3	-.-	ESKIKOY-ISKILIP (CORUM)
26.05.2014	03:29:04	40.3907	25.9882	15.4	2.0	-.-	SAROS KORFEZI (EGE DENIZI)
26.05.2014	03:30:27	36.2067	28.9225	12.5	1.8	-.-	AKDENIZ
26.05.2014	03:40:44	40.1825	25.1463	18.2	1.9	-.-	EGE DENIZI
26.05.2014	03:45:56	40.7013	29.2973	7.8	2.2	-.-	YALOVA ACIKLARI (MARMARA DENIZI)
26.05.2014	03:49:29	40.3937	25.8337	15.6	1.4	-.-	KALEKOY-GOKCEADA (CANAKKALE)
26.05.2014	03:51:34	40.3678	26.1588	16.9	1.8	-.-	SAROS KORFEZI (EGE DENIZI)
26.05.2014	04:02:46	40.4245	26.2012	23.4	1.7	-.-	SAROS KORFEZI (EGE DENIZI)
26.05.2014	04:08:19	40.3892	26.1218	12.8	3.4	-.-	SAROS KORFEZI (EGE DENIZI)
26.05.2014	04:13:04	40.4292	26.0872	12.8	3.2	-.-	SAROS KORFEZI (EGE DENIZI)
26.05.2014	04:17:59	40.3965	26.0525	18.3	1.4	-.-	SAROS KORFEZI (EGE DENIZI)
26.05.2014	04:22:45	40.2897	25.8132	18.2	1.8	-.-	KALEKOY-GOKCEADA (CANAKKALE)
26.05.2014	04:42:30	40.3475	25.8570	16.7	2.1	-.-	KALEKOY-GOKCEADA (CANAKKALE)
26.05.2014	04:46:51	40.1438	25.1622	21.0	1.9	-.-	EGE DENIZI

Tarih	Saat (UTC)	Enlem (K)	Boylam (D)	Derinlik (km)	ML	Mw	Bölge
26.05.2014	04:55:20	40.3528	25.9278	13.7	1.9	-.-	KALEKOY-GOKCEADA (CANAKKALE)
26.05.2014	05:01:41	40.2448	25.8745	13.9	1.4	-.-	KALEKOY-GOKCEADA (CANAKKALE)
26.05.2014	05:03:41	40.2428	25.1108	19.1	2.1	-.-	EGE DENIZI
26.05.2014	05:05:03	39.4712	25.9138	10.5	2.0	-.-	GULPINAR ACIKLARI-CANAKKALE (EGE DENIZI)
26.05.2014	05:10:28	40.3473	25.7973	24.9	2.7	-.-	KALEKOY-GOKCEADA (CANAKKALE)
26.05.2014	05:17:24	40.4008	26.0727	24.2	1.6	-.-	SAROS KORFEZI (EGE DENIZI)
26.05.2014	05:21:08	40.3567	25.8955	16.3	2.2	-.-	KALEKOY-GOKCEADA (CANAKKALE)
26.05.2014	05:23:18	40.3997	26.1210	11.3	1.3	-.-	SAROS KORFEZI (EGE DENIZI)
26.05.2014	05:29:44	40.1748	25.7838	15.9	1.7	-.-	DEREKOY-GOKCEADA (CANAKKALE)
26.05.2014	05:31:29	40.4170	26.1772	9.1	1.9	-.-	SAROS KORFEZI (EGE DENIZI)
26.05.2014	05:35:44	40.3547	25.8972	12.6	1.9	-.-	KALEKOY-GOKCEADA (CANAKKALE)
26.05.2014	05:50:43	40.4258	26.2953	13.2	1.3	-.-	SAROS KORFEZI (EGE DENIZI)
26.05.2014	05:56:04	40.1547	25.0957	11.9	2.4	-.-	EGE DENIZI
26.05.2014	06:11:19	40.3648	25.9998	10.7	1.7	-.-	SAROS KORFEZI (EGE DENIZI)
26.05.2014	06:20:37	38.7958	35.4700	4.2	1.8	-.-	KOCASINAN (KAYSERI)
26.05.2014	06:33:53	40.3467	25.8538	12.7	1.7	-.-	KALEKOY-GOKCEADA (CANAKKALE)
26.05.2014	06:42:40	40.3458	25.9042	13.5	1.2	-.-	KALEKOY-GOKCEADA (CANAKKALE)
26.05.2014	06:52:41	40.4205	26.1128	13.2	1.8	-.-	SAROS KORFEZI (EGE DENIZI)
26.05.2014	07:01:18	40.4398	26.2933	4.8	1.7	-.-	SAROS KORFEZI (EGE DENIZI)
26.05.2014	07:02:50	40.3907	26.1227	12.4	1.7	-.-	SAROS KORFEZI (EGE DENIZI)
26.05.2014	07:07:47	40.4417	26.3005	12.1	1.6	-.-	SAROS KORFEZI (EGE DENIZI)
26.05.2014	07:13:59	40.3052	26.1285	5.0	1.4	-.-	KEMALYERI ACIKLARI-CANAKKALE (EGE DENIZI)
26.05.2014	07:17:49	40.2813	25.5052	12.6	3.6	-.-	EGE DENIZI
26.05.2014	07:21:47	40.1777	25.0900	16.5	2.0	-.-	EGE DENIZI
26.05.2014	07:37:24	36.1927	32.9353	4.7	2.1	-.-	KOMURLU-BOZYAZI (MERSIN)
26.05.2014	07:55:29	40.4150	25.9043	21.6	1.6	-.-	KALEKOY-GOKCEADA (CANAKKALE)
26.05.2014	08:07:06	40.4013	26.0992	16.0	1.2	-.-	SAROS KORFEZI (EGE DENIZI)

Tarih	Saat (UTC)	Enlem (K)	Boylam (D)	Derinlik (km)	ML	Mw	Bölge
26.05.2014	08:17:50	40.1528	25.1398	22.4	2.2	-.-	EGE DENIZI
26.05.2014	08:25:38	40.4013	26.1540	11.9	2.8	-.-	SAROS KORFEZI (EGE DENIZI)
26.05.2014	08:38:55	40.3762	26.1370	9.1	2.4	-.-	SAROS KORFEZI (EGE DENIZI)
26.05.2014	08:45:00	42.3462	40.9002	23.5	3.2	-.-	GURCISTAN ACIKLARI (KARADENIZ)
26.05.2014	08:59:19	40.0123	24.2715	11.9	2.5	-.-	YUNANISTAN
26.05.2014	09:31:42	39.9348	24.6132	9.3	1.9	-.-	EGE DENIZI
26.05.2014	09:32:54	40.1827	25.1340	7.9	2.6	-.-	EGE DENIZI
26.05.2014	09:46:22	40.5533	27.6743	5.4	1.7	-.-	ILHANKOY-ERDEK (BALIKESIR)
26.05.2014	09:52:01	40.4582	26.0165	11.4	1.4	-.-	SAROS KORFEZI (EGE DENIZI)
26.05.2014	10:05:07	40.4437	26.2860	10.0	1.4	-.-	SAROS KORFEZI (EGE DENIZI)
26.05.2014	10:12:55	40.3503	25.9198	13.5	3.4	-.-	KALEKOY-GOKCEADA (CANAKKALE)
26.05.2014	10:18:24	40.3425	25.9273	14.2	1.5	-.-	KALEKOY-GOKCEADA (CANAKKALE)
26.05.2014	10:22:54	40.3970	25.9083	22.4	3.0	-.-	KALEKOY-GOKCEADA (CANAKKALE)
26.05.2014	10:38:28	40.0433	24.2627	25.9	2.5	-.-	YUNANISTAN
26.05.2014	10:48:30	40.1795	25.2287	19.0	1.9	-.-	EGE DENIZI
26.05.2014	10:57:43	41.0650	44.1690	5.5	3.7	-.-	AZERBAYCAN
26.05.2014	11:08:04	40.3217	25.9472	16.3	1.5	-.-	KALEKOY-GOKCEADA (CANAKKALE)
26.05.2014	11:09:51	40.4057	26.1620	17.4	1.2	-.-	SAROS KORFEZI (EGE DENIZI)
26.05.2014	11:13:40	40.3987	26.1245	18.2	1.2	-.-	SAROS KORFEZI (EGE DENIZI)
26.05.2014	11:56:11	40.4202	26.1823	15.1	2.2	-.-	SAROS KORFEZI (EGE DENIZI)
26.05.2014	13:32:50	40.4275	25.9870	22.5	3.0	-.-	SAROS KORFEZI (EGE DENIZI)
26.05.2014	13:40:50	40.3178	25.7447	20.6	2.6	-.-	TEPEKOY-GOKCEADA (CANAKKALE)
26.05.2014	14:08:20	40.3438	25.8622	10.0	3.8	-.-	KALEKOY-GOKCEADA (CANAKKALE)
26.05.2014	14:13:13	40.3672	25.9292	19.4	2.4	-.-	KALEKOY-GOKCEADA (CANAKKALE)
26.05.2014	14:39:23	40.3450	25.7747	8.6	2.1	-.-	KALEKOY-GOKCEADA (CANAKKALE)
26.05.2014	15:03:55	38.5873	39.5850	8.8	3.3	-.-	KARTALDERE-MADEN (ELAZIG)
26.05.2014	15:13:18	40.1688	25.0875	10.0	2.7	-.-	EGE DENIZI

Tarih	Saat (UTC)	Enlem (K)	Boylam (D)	Derinlik (km)	ML	Mw	Bölge
26.05.2014	15:14:20	40.1575	25.0940	10.5	2.3	-.-	EGE DENIZI
26.05.2014	15:27:45	40.3585	25.8617	14.4	2.1	-.-	KALEKOY-GOKCEADA (CANAKKALE)
26.05.2014	15:41:24	40.1778	25.1412	20.9	2.0	-.-	EGE DENIZI
26.05.2014	15:42:44	40.3553	27.5577	17.5	2.1	-.-	ERDEK KORFEZI (MARMARA DENIZI)
26.05.2014	15:46:20	40.2553	25.5683	26.5	1.8	-.-	EGE DENIZI
26.05.2014	15:52:47	40.3773	26.0673	12.9	1.6	-.-	SAROS KORFEZI (EGE DENIZI)
26.05.2014	15:57:48	40.1605	25.0733	10.9	2.3	-.-	EGE DENIZI
26.05.2014	16:08:58	40.4220	26.1732	11.9	2.3	-.-	SAROS KORFEZI (EGE DENIZI)
26.05.2014	16:10:22	40.3433	25.8788	15.3	1.5	-.-	KALEKOY-GOKCEADA (CANAKKALE)
26.05.2014	16:37:40	40.3802	26.1252	9.7	1.4	-.-	SAROS KORFEZI (EGE DENIZI)
26.05.2014	16:38:40	40.4168	26.1488	15.3	1.5	-.-	SAROS KORFEZI (EGE DENIZI)
26.05.2014	16:52:12	40.3073	25.7585	20.0	1.6	-.-	KALEKOY-GOKCEADA (CANAKKALE)
26.05.2014	17:03:57	40.0690	24.3642	17.8	3.2	-.-	YUNANISTAN
26.05.2014	17:45:37	40.3958	26.1703	12.2	1.5	-.-	SAROS KORFEZI (EGE DENIZI)
26.05.2014	17:55:59	35.3765	31.9003	61.9	2.5	-.-	AKDENIZ
26.05.2014	17:56:51	38.8833	27.4100	21.5	2.5	-.-	GOKBEL- (MANISA)
26.05.2014	18:03:23	38.8872	27.3957	14.6	3.2	-.-	SAKALLI- (MANISA)
26.05.2014	18:05:11	40.3698	25.9218	10.4	2.8	-.-	KALEKOY-GOKCEADA (CANAKKALE)
26.05.2014	18:08:11	40.2390	25.1693	18.5	2.7	-.-	EGE DENIZI
26.05.2014	18:11:42	36.4882	30.1115	6.7	2.3	-.-	YALNIZ-FINIKE (ANTALYA)
26.05.2014	18:13:42	40.3890	26.0063	24.8	1.6	-.-	SAROS KORFEZI (EGE DENIZI)
26.05.2014	18:16:28	40.3405	25.7900	12.3	2.1	-.-	KALEKOY-GOKCEADA (CANAKKALE)
26.05.2014	18:16:55	40.4160	26.1080	17.0	1.9	-.-	SAROS KORFEZI (EGE DENIZI)
26.05.2014	18:19:18	40.3907	26.1700	17.4	1.8	-.-	SAROS KORFEZI (EGE DENIZI)
26.05.2014	18:32:25	39.3607	28.1490	13.0	2.4	-.-	KAYALIDERE-BIGADIC (BALIKESIR)
26.05.2014	18:39:37	40.3938	25.8917	11.8	1.9	-.-	KALEKOY-GOKCEADA (CANAKKALE)
26.05.2014	18:44:04	40.1925	25.5075	10.0	2.2	-.-	EGE DENIZI

Tarih	Saat (UTC)	Enlem (K)	Boylam (D)	Derinlik (km)	ML	Mw	Bölge
26.05.2014	18:54:16	40.4003	25.8945	12.8	3.5	-.-	KALEKOY-GOKCEADA (CANAKKALE)
26.05.2014	19:02:14	40.0080	24.3065	15.2	2.9	-.-	YUNANISTAN
26.05.2014	19:11:14	40.3533	25.8458	17.6	1.8	-.-	KALEKOY-GOKCEADA (CANAKKALE)
26.05.2014	19:18:13	40.3905	26.0887	24.9	2.2	-.-	SAROS KORFEZI (EGE DENIZI)
26.05.2014	19:28:35	40.3907	25.9558	13.6	3.4	-.-	SAROS KORFEZI (EGE DENIZI)
26.05.2014	20:05:17	38.8277	40.2592	8.9	2.7	-.-	BOLUKELMA-PALU (ELAZIG)
26.05.2014	20:11:36	40.4807	26.4077	20.0	1.6	-.-	SAROS KORFEZI (EGE DENIZI)
26.05.2014	20:13:18	40.3253	25.7123	11.2	1.7	-.-	EGE DENIZI
26.05.2014	20:14:03	40.3785	25.9778	15.9	1.7	-.-	SAROS KORFEZI (EGE DENIZI)
26.05.2014	20:29:54	40.3900	26.1777	29.7	2.0	-.-	SAROS KORFEZI (EGE DENIZI)
26.05.2014	20:30:14	40.3708	25.9963	17.5	2.4	-.-	SAROS KORFEZI (EGE DENIZI)
26.05.2014	20:39:12	41.4940	24.9390	14.2	3.6	-.-	YUNANISTAN
26.05.2014	21:06:07	40.2853	25.5433	15.6	3.5	-.-	EGE DENIZI
26.05.2014	21:07:20	40.2057	25.2737	17.3	3.0	-.-	EGE DENIZI
26.05.2014	21:10:05	40.3755	26.1365	11.2	1.5	-.-	SAROS KORFEZI (EGE DENIZI)
26.05.2014	21:21:38	40.3993	25.9222	11.4	1.8	-.-	KALEKOY-GOKCEADA (CANAKKALE)
26.05.2014	21:28:38	40.2598	25.1930	14.9	4.2	4.0	EGE DENIZI
26.05.2014	21:32:19	40.7697	30.8670	12.9	2.6	-.-	MUHAPDEDE-GOLYAKA (DUZCE)
26.05.2014	22:12:33	40.3932	25.9250	13.9	1.7	-.-	KALEKOY-GOKCEADA (CANAKKALE)
26.05.2014	23:06:35	40.3648	25.9422	8.3	1.3	-.-	KALEKOY-GOKCEADA (CANAKKALE)
26.05.2014	23:11:29	40.3142	25.7557	18.9	1.6	-.-	KALEKOY-GOKCEADA (CANAKKALE)
26.05.2014	23:41:59	40.7830	27.4587	14.6	2.5	-.-	YENIKOY- (TEKIRDAG)
26.05.2014	23:44:41	38.6743	26.7033	19.7	1.3	-.-	IZMIR KORFEZI (EGE DENIZI)
26.05.2014	23:44:57	40.0432	24.2657	22.4	2.8	-.-	YUNANISTAN
27.05.2014	00:04:07	37.2677	34.7712	7.5	2.5	-.-	GULEK-TARSUS (MERSIN)
27.05.2014	00:12:20	40.3345	25.6527	7.2	2.0	-.-	EGE DENIZI
27.05.2014	00:16:14	38.8508	43.5625	5.0	4.3	4.1	AKCIFT- (VAN)

Tarih	Saat (UTC)	Enlem (K)	Boylam (D)	Derinlik (km)	ML	Mw	Bölge
27.05.2014	00:18:07	40.3122	25.6685	11.7	2.0	-.-	EGE DENIZI
27.05.2014	00:18:32	38.8368	43.5473	11.8	3.0	-.-	BAGDASAN- (VAN)
27.05.2014	00:20:49	40.4198	26.3423	6.8	1.7	-.-	SAROS KORFEZI (EGE DENIZI)
27.05.2014	00:44:43	37.0443	27.4517	16.1	1.8	-.-	BODRUM (MUGLA)
27.05.2014	00:47:15	40.3962	26.1750	18.0	1.4	-.-	SAROS KORFEZI (EGE DENIZI)
27.05.2014	01:04:43	37.0460	27.4515	13.7	2.0	-.-	BODRUM (MUGLA)
27.05.2014	01:04:57	40.3768	26.1338	11.0	1.6	-.-	SAROS KORFEZI (EGE DENIZI)
27.05.2014	01:14:06	40.4152	26.2540	16.4	2.1	-.-	SAROS KORFEZI (EGE DENIZI)
27.05.2014	01:16:17	40.3507	26.1582	17.1	1.5	-.-	SAROS KORFEZI (EGE DENIZI)
27.05.2014	01:35:39	40.3860	26.2433	18.6	1.5	-.-	SAROS KORFEZI (EGE DENIZI)
27.05.2014	02:01:19	40.3350	25.8842	16.8	1.7	-.-	KALEKOY-GOKCEADA (CANAKKALE)
27.05.2014	02:08:55	40.3617	25.9498	14.3	1.4	-.-	KALEKOY-GOKCEADA (CANAKKALE)
27.05.2014	02:28:13	38.3587	27.8247	22.4	1.9	-.-	KUSLAR-TURGUTLU (MANISA)
27.05.2014	02:34:32	40.3865	26.0598	16.1	1.5	-.-	SAROS KORFEZI (EGE DENIZI)
27.05.2014	02:34:36	40.1998	31.5792	26.6	1.8	-.-	ATCA-NALLIHAN (ANKARA)
27.05.2014	02:37:27	40.4063	25.9702	16.6	1.6	-.-	SAROS KORFEZI (EGE DENIZI)
27.05.2014	03:04:19	40.3982	26.1268	13.4	2.4	-.-	SAROS KORFEZI (EGE DENIZI)
27.05.2014	03:18:52	40.1908	25.1252	10.6	2.1	-.-	EGE DENIZI
27.05.2014	03:34:23	38.9532	27.0968	9.1	3.1	-.-	ORLEMIS-BERGAMA (IZMIR)
27.05.2014	03:40:52	40.3972	26.0367	15.9	2.1	-.-	SAROS KORFEZI (EGE DENIZI)
27.05.2014	04:48:53	40.2948	25.7235	14.3	1.7	-.-	TEPEKOY-GOKCEADA (CANAKKALE)
27.05.2014	04:49:39	40.3740	25.9820	12.4	1.7	-.-	SAROS KORFEZI (EGE DENIZI)
27.05.2014	05:17:52	40.3778	26.0865	21.1	1.6	-.-	SAROS KORFEZI (EGE DENIZI)
27.05.2014	05:21:27	40.3995	26.1883	11.6	1.9	-.-	SAROS KORFEZI (EGE DENIZI)
27.05.2014	05:54:24	40.2733	25.5185	7.2	2.9	-.-	EGE DENIZI
27.05.2014	05:59:23	36.9570	27.9187	5.2	1.9	-.-	GOKOVA KORFEZI (AKDENIZ)
27.05.2014	06:04:40	40.2438	25.5185	19.7	1.8	-.-	EGE DENIZI

Tarih	Saat (UTC)	Enlem (K)	Boylam (D)	Derinlik (km)	ML	Mw	Bölge
27.05.2014	06:16:58	40.4155	26.1445	8.2	2.7	-.-	SAROS KORFEZİ (EGE DENİZİ)
27.05.2014	06:21:28	40.3342	25.7808	12.6	1.7	-.-	KALEKOY-GOKCEADA (CANAKKALE)
27.05.2014	06:32:35	40.3722	25.8940	2.5	2.4	-.-	KALEKOY-GOKCEADA (CANAKKALE)
27.05.2014	06:46:21	36.8842	29.3177	21.9	1.9	-.-	GURSU-CAMELİ (DENİZLİ)
27.05.2014	06:47:07	35.0750	26.9055	9.7	3.1	-.-	GİRİT ADASI ACIKLARI (AKDENİZ)
27.05.2014	06:52:52	37.0167	27.9703	4.9	1.8	-.-	GOKOVA KORFEZİ (AKDENİZ)
27.05.2014	07:03:10	40.1615	25.0847	7.4	2.6	-.-	EGE DENİZİ
27.05.2014	07:15:42	40.3543	25.7840	12.8	1.7	-.-	KALEKOY-GOKCEADA (CANAKKALE)
27.05.2014	07:20:56	40.3485	25.9217	12.1	1.7	-.-	KALEKOY-GOKCEADA (CANAKKALE)
27.05.2014	07:30:25	40.4715	25.8283	6.1	2.9	-.-	SAROS KORFEZİ (EGE DENİZİ)
27.05.2014	07:50:57	40.4778	25.8537	9.3	3.0	-.-	SAROS KORFEZİ (EGE DENİZİ)
27.05.2014	08:11:11	40.4802	25.8370	8.6	3.2	-.-	SAROS KORFEZİ (EGE DENİZİ)
27.05.2014	08:44:32	40.3242	25.9112	4.3	1.8	-.-	KALEKOY-GOKCEADA (CANAKKALE)
27.05.2014	08:49:11	40.4272	26.2363	9.0	2.1	-.-	SAROS KORFEZİ (EGE DENİZİ)
27.05.2014	08:53:58	40.3682	25.8930	9.2	2.2	-.-	KALEKOY-GOKCEADA (CANAKKALE)
27.05.2014	09:07:17	38.7270	35.7045	5.0	1.8	-.-	DAGARDI-BUNYAN (KAYSERİ)
27.05.2014	09:16:59	40.4585	25.8990	9.8	2.9	-.-	SAROS KORFEZİ (EGE DENİZİ)
27.05.2014	09:22:59	40.4595	25.9075	8.9	2.7	-.-	SAROS KORFEZİ (EGE DENİZİ)
27.05.2014	09:36:26	40.4747	25.8343	8.0	3.1	-.-	SAROS KORFEZİ (EGE DENİZİ)
27.05.2014	09:51:10	40.4555	25.8113	7.6	2.4	-.-	KALEKOY-GOKCEADA (CANAKKALE)
27.05.2014	10:10:19	38.9197	37.8022	8.9	2.0	-.-	BAHCEDAMI-HEKİMHAN (MALATYA)
27.05.2014	10:29:27	40.3747	26.1803	7.8	2.7	-.-	SAROS KORFEZİ (EGE DENİZİ)
27.05.2014	11:03:24	40.4017	26.1372	11.3	1.5	-.-	SAROS KORFEZİ (EGE DENİZİ)
27.05.2014	11:21:30	37.5643	22.9720	20.0	3.5	-.-	YUNANİSTAN
27.05.2014	11:24:34	39.1637	29.1128	5.0	2.8	-.-	SOGUT-SİMAV (KUTAHYA)
27.05.2014	11:42:27	40.3613	25.8833	7.6	3.9	-.-	KALEKOY-GOKCEADA (CANAKKALE)
27.05.2014	11:42:34	38.5132	37.3447	15.4	1.7	-.-	YENİKOY-DARENDE (MALATYA)

Tarih	Saat (UTC)	Enlem (K)	Boylam (D)	Derinlik (km)	ML	Mw	Bölge
27.05.2014	12:13:20	36.9045	29.9102	5.0	1.9	-.-	DURALILER-KORKUTELI (ANTALYA)
27.05.2014	12:14:59	40.4003	26.1305	8.8	2.5	-.-	SAROS KORFEZI (EGE DENIZI)
27.05.2014	12:20:51	34.5727	24.3465	7.3	3.7	-.-	GIRIT ADASI ACIKLARI (AKDENIZ)
27.05.2014	12:41:04	40.3527	26.1788	7.9	1.7	-.-	SAROS KORFEZI (EGE DENIZI)
27.05.2014	13:03:29	40.3853	26.0773	7.3	2.8	-.-	SAROS KORFEZI (EGE DENIZI)
27.05.2014	13:44:55	40.3987	26.0472	8.6	1.6	-.-	SAROS KORFEZI (EGE DENIZI)
27.05.2014	13:53:53	38.7615	35.8600	17.5	1.9	-.-	YENI SUKSUN-BUNYAN (KAYSERI)
27.05.2014	14:04:05	40.7380	27.3900	7.8	1.6	-.-	GUZELKOY ACIKLARI-TEKIRDAG (MARMARA DENIZI)
27.05.2014	14:11:08	40.2187	25.3012	12.6	2.2	-.-	EGE DENIZI
27.05.2014	15:19:59	40.3578	25.8747	14.8	2.0	-.-	KALEKOY-GOKCEADA (CANAKKALE)
27.05.2014	15:25:28	38.9982	37.4257	22.9	1.8	-.-	YENIKOY-KANGAL (SIVAS)
27.05.2014	15:57:13	40.0037	24.2492	18.3	2.4	-.-	YUNANISTAN
27.05.2014	16:28:51	40.3652	25.9183	12.1	2.2	-.-	KALEKOY-GOKCEADA (CANAKKALE)
27.05.2014	16:38:04	38.8698	43.5240	5.0	2.9	-.-	ERMISLER- (VAN)
27.05.2014	16:46:08	40.3192	25.6920	12.7	2.6	-.-	EGE DENIZI
27.05.2014	16:55:28	36.0592	30.7517	18.3	2.9	-.-	AKDENIZ
27.05.2014	18:17:14	40.4098	26.0865	8.6	2.1	-.-	SAROS KORFEZI (EGE DENIZI)
27.05.2014	18:17:52	40.3125	26.2780	12.4	2.6	-.-	KUCUKANAFARTA-ECEABAT (CANAKKALE)
27.05.2014	18:20:30	40.3865	26.1698	15.0	1.6	-.-	SAROS KORFEZI (EGE DENIZI)
27.05.2014	18:44:06	40.4785	26.4055	13.1	1.8	-.-	SAROS KORFEZI (EGE DENIZI)
27.05.2014	19:32:32	40.4520	26.3142	9.9	1.7	-.-	SAROS KORFEZI (EGE DENIZI)
27.05.2014	19:33:40	40.3862	25.9113	6.8	2.7	-.-	KALEKOY-GOKCEADA (CANAKKALE)
27.05.2014	20:47:25	40.1735	25.1327	8.7	2.2	-.-	EGE DENIZI
27.05.2014	20:55:31	38.6600	24.5965	13.1	2.5	-.-	EGE DENIZI
27.05.2014	20:57:34	40.2695	25.3882	7.1	2.4	-.-	EGE DENIZI
27.05.2014	21:20:46	40.3947	26.1287	13.6	1.4	-.-	SAROS KORFEZI (EGE DENIZI)
27.05.2014	21:22:57	40.7927	27.6392	9.7	1.9	-.-	MARMARA DENIZI

Tarih	Saat (UTC)	Enlem (K)	Boylam (D)	Derinlik (km)	ML	Mw	Bölge
27.05.2014	21:54:21	36.9910	27.7872	5.0	1.9	-.-	COKERTME-MILAS (MUGLA)
27.05.2014	21:58:33	40.3437	25.8842	12.6	1.5	-.-	KALEKOY-GOKCEADA (CANAKKALE)
27.05.2014	22:10:25	40.4512	25.9492	11.5	1.8	-.-	SAROS KORFEZI (EGE DENIZI)
27.05.2014	22:56:37	40.4738	25.9050	10.1	1.7	-.-	SAROS KORFEZI (EGE DENIZI)
27.05.2014	23:00:00	40.3922	26.1487	10.5	1.8	-.-	SAROS KORFEZI (EGE DENIZI)
27.05.2014	23:18:36	40.2130	25.2595	16.3	1.5	-.-	EGE DENIZI
27.05.2014	23:29:02	40.1315	25.0637	20.0	1.7	-.-	EGE DENIZI
28.05.2014	00:03:40	40.5312	42.5158	5.8	4.2	4.0	BASKOY-SELIM (KARS)
28.05.2014	00:05:54	40.3673	25.9180	14.9	1.7	-.-	KALEKOY-GOKCEADA (CANAKKALE)
28.05.2014	00:23:38	40.1968	25.1483	5.5	2.8	-.-	EGE DENIZI
28.05.2014	00:27:12	40.5135	42.3508	5.0	2.9	-.-	TUTENOCAK-SENKAYA (ERZURUM)
28.05.2014	00:43:51	40.3737	25.9262	13.5	2.0	-.-	KALEKOY-GOKCEADA (CANAKKALE)
28.05.2014	01:05:47	40.3135	25.7697	16.0	1.9	-.-	KALEKOY-GOKCEADA (CANAKKALE)
28.05.2014	01:07:55	40.4872	42.3412	6.3	1.9	-.-	CATALELMA-SENKAYA (ERZURUM)
28.05.2014	01:15:49	40.3445	25.9542	8.2	1.9	-.-	KALEKOY-GOKCEADA (CANAKKALE)
28.05.2014	01:58:08	40.3142	25.7520	14.5	2.2	-.-	KALEKOY-GOKCEADA (CANAKKALE)
28.05.2014	02:00:42	40.1962	25.1317	12.8	3.4	-.-	EGE DENIZI
28.05.2014	02:04:44	40.3930	26.0495	18.6	1.8	-.-	SAROS KORFEZI (EGE DENIZI)
28.05.2014	02:51:13	40.3323	25.7770	18.0	2.6	-.-	KALEKOY-GOKCEADA (CANAKKALE)
28.05.2014	03:33:40	40.3257	25.7620	19.4	1.8	-.-	KALEKOY-GOKCEADA (CANAKKALE)
28.05.2014	03:36:46	40.2995	26.2183	17.4	1.8	-.-	SAROS KORFEZI (EGE DENIZI)
28.05.2014	03:39:35	40.3010	25.6040	20.7	2.1	-.-	EGE DENIZI
28.05.2014	03:43:46	40.0105	24.3730	13.8	2.5	-.-	YUNANISTAN
28.05.2014	03:59:51	40.4218	26.1343	13.2	4.5	4.3	SAROS KORFEZI (EGE DENIZI)
28.05.2014	04:05:22	40.4052	26.1570	11.0	2.4	-.-	SAROS KORFEZI (EGE DENIZI)
28.05.2014	04:09:55	40.4965	42.4412	12.8	1.8	-.-	KURKCU-SENKAYA (ERZURUM)
28.05.2014	04:12:32	40.4220	26.1483	11.0	2.1	-.-	SAROS KORFEZI (EGE DENIZI)

Tarih	Saat (UTC)	Enlem (K)	Boylam (D)	Derinlik (km)	ML	Mw	Bölge
28.05.2014	04:35:04	40.4755	25.9038	10.8	2.1	-.-	SAROS KORFEZİ (EGE DENİZİ)
28.05.2014	04:50:51	40.3222	25.7397	15.8	1.9	-.-	TEPEKOY-GOKCEADA (CANAKKALE)
28.05.2014	04:59:40	37.6192	27.0708	16.1	1.8	-.-	DOGANBEY ACIKLARI-AYDIN (EGE DENİZİ)
28.05.2014	05:35:29	40.3887	26.1233	9.9	2.2	-.-	SAROS KORFEZİ (EGE DENİZİ)
28.05.2014	05:36:48	40.3708	26.1215	24.1	1.6	-.-	SAROS KORFEZİ (EGE DENİZİ)
28.05.2014	05:44:20	40.4047	26.0840	3.1	1.8	-.-	SAROS KORFEZİ (EGE DENİZİ)
28.05.2014	05:47:36	40.1930	25.5235	5.4	1.9	-.-	EGE DENİZİ
28.05.2014	05:49:04	35.8185	33.3508	20.1	1.7	-.-	AKDENİZ
28.05.2014	05:50:15	35.8727	33.3192	5.0	1.5	-.-	AYDINLIK ACIKLARI-MERSİN (AKDENİZ)
28.05.2014	06:00:03	40.3512	25.9612	4.5	1.7	-.-	KALEKOY-GOKCEADA (CANAKKALE)
28.05.2014	06:30:48	40.1925	25.0885	8.9	1.9	-.-	EGE DENİZİ
28.05.2014	07:10:35	40.3905	26.1357	19.3	3.0	-.-	SAROS KORFEZİ (EGE DENİZİ)
28.05.2014	07:14:07	40.4015	26.1375	10.2	1.6	-.-	SAROS KORFEZİ (EGE DENİZİ)
28.05.2014	07:17:09	40.3890	26.1438	9.1	2.1	-.-	SAROS KORFEZİ (EGE DENİZİ)
28.05.2014	07:24:21	40.3138	25.5428	20.4	3.1	-.-	EGE DENİZİ
28.05.2014	07:39:41	40.3522	27.3957	6.9	1.9	-.-	BOZLAR-BİGA (CANAKKALE)
28.05.2014	07:42:00	40.3697	25.9832	18.5	1.7	-.-	SAROS KORFEZİ (EGE DENİZİ)
28.05.2014	08:00:28	39.1303	40.7933	11.6	2.0	-.-	KIZILAGAC-KARLIOVA (BİNGÖL)
28.05.2014	08:05:30	40.4260	26.2473	12.4	1.7	-.-	SAROS KORFEZİ (EGE DENİZİ)
28.05.2014	08:08:20	40.3962	26.1457	12.2	2.0	-.-	SAROS KORFEZİ (EGE DENİZİ)
28.05.2014	08:14:34	39.4658	33.0723	5.6	1.7	-.-	AFSAR-BALA (ANKARA)
28.05.2014	08:16:01	40.3985	26.1338	18.7	2.1	-.-	SAROS KORFEZİ (EGE DENİZİ)
28.05.2014	08:18:24	40.3975	26.1247	17.3	1.6	-.-	SAROS KORFEZİ (EGE DENİZİ)
28.05.2014	08:30:41	40.4110	26.1060	7.9	1.5	-.-	SAROS KORFEZİ (EGE DENİZİ)
28.05.2014	08:31:49	40.4298	26.3102	9.4	1.6	-.-	SAROS KORFEZİ (EGE DENİZİ)
28.05.2014	08:41:46	39.8808	24.5073	12.7	2.3	-.-	EGE DENİZİ
28.05.2014	08:42:29	39.8320	24.3205	21.9	4.1	4.0	YUNANİSTAN

Tarih	Saat (UTC)	Enlem (K)	Boylam (D)	Derinlik (km)	ML	Mw	Bölge
28.05.2014	09:00:06	39.0033	27.8787	6.6	2.2	-.-	DINGILLER-AKHISAR (MANISA)
28.05.2014	09:06:18	40.1518	25.0438	16.7	2.1	-.-	EGE DENIZI
28.05.2014	09:20:45	40.3988	26.0598	21.5	2.2	-.-	SAROS KORFEZI (EGE DENIZI)
28.05.2014	09:26:40	40.3040	25.7307	15.3	1.8	-.-	TEPEKOY-GOKCEADA (CANAKKALE)
28.05.2014	09:29:07	40.4023	26.0992	17.4	1.5	-.-	SAROS KORFEZI (EGE DENIZI)
28.05.2014	09:38:14	37.0207	27.4503	5.4	1.9	-.-	BODRUM (MUGLA)
28.05.2014	09:41:02	37.2890	38.5585	11.2	2.6	-.-	BULANCAK-BOZOVA (SANLIURFA)
28.05.2014	09:47:24	40.3108	25.6933	13.8	2.0	-.-	EGE DENIZI
28.05.2014	10:02:05	40.3680	25.9262	24.0	1.9	-.-	KALEKOY-GOKCEADA (CANAKKALE)
28.05.2014	10:08:04	40.4370	26.2867	15.9	1.4	-.-	SAROS KORFEZI (EGE DENIZI)
28.05.2014	10:13:04	37.8805	30.1045	10.7	1.7	-.-	ASAGI BELTARLA-BASMAKCI (AFYONKARAHISAR)
28.05.2014	10:26:58	40.4145	26.0658	7.0	1.7	-.-	SAROS KORFEZI (EGE DENIZI)
28.05.2014	10:31:47	40.2962	25.4890	11.9	3.7	-.-	EGE DENIZI
28.05.2014	10:46:36	40.2912	25.6272	13.8	2.0	-.-	EGE DENIZI
28.05.2014	11:00:29	40.2525	25.5972	23.4	2.0	-.-	EGE DENIZI
28.05.2014	11:32:06	39.0000	27.9070	7.1	2.2	-.-	YENICE-AKHISAR (MANISA)
28.05.2014	11:41:25	40.3652	25.9627	17.5	2.2	-.-	KALEKOY-GOKCEADA (CANAKKALE)
28.05.2014	11:47:16	40.4338	26.2903	13.0	1.8	-.-	SAROS KORFEZI (EGE DENIZI)
28.05.2014	11:54:52	40.4367	26.3000	14.6	1.6	-.-	SAROS KORFEZI (EGE DENIZI)
28.05.2014	12:10:40	40.4387	26.2970	9.9	1.4	-.-	SAROS KORFEZI (EGE DENIZI)
28.05.2014	12:28:32	40.0268	24.3820	8.8	2.4	-.-	YUNANISTAN
28.05.2014	12:33:48	40.4405	26.3085	14.2	2.0	-.-	SAROS KORFEZI (EGE DENIZI)
28.05.2014	12:40:18	36.5528	33.6258	15.7	1.3	-.-	KURKCU-MUT (MERSIN)
28.05.2014	12:43:17	40.4438	26.3038	14.1	2.0	-.-	SAROS KORFEZI (EGE DENIZI)
28.05.2014	12:45:03	40.3375	25.8997	11.5	2.1	-.-	KALEKOY-GOKCEADA (CANAKKALE)
28.05.2014	13:05:04	40.3707	25.9142	9.0	1.8	-.-	KALEKOY-GOKCEADA (CANAKKALE)
28.05.2014	14:10:02	40.3973	26.1203	21.4	2.2	-.-	SAROS KORFEZI (EGE DENIZI)

Tarih	Saat (UTC)	Enlem (K)	Boylam (D)	Derinlik (km)	ML	Mw	Bölge
28.05.2014	14:13:00	40.4488	26.2957	10.7	2.2	-.-	SAROS KORFEZİ (EGE DENİZİ)
28.05.2014	14:24:45	40.4190	26.1428	7.2	1.6	-.-	SAROS KORFEZİ (EGE DENİZİ)
28.05.2014	14:42:03	40.3538	25.7913	14.9	3.3	-.-	KALEKOY-GOKCEADA (CANAKKALE)
28.05.2014	14:58:56	40.3335	25.7123	13.2	1.7	-.-	EGE DENİZİ
28.05.2014	15:26:47	40.1682	25.0958	5.5	2.7	-.-	EGE DENİZİ
28.05.2014	15:28:23	36.5518	33.5742	5.3	2.2	-.-	GOCEKLER-MUT (MERSİN)
28.05.2014	16:20:39	40.4402	26.2747	13.3	2.2	-.-	SAROS KORFEZİ (EGE DENİZİ)
28.05.2014	16:29:43	40.1845	25.5842	14.5	1.9	-.-	EGE DENİZİ
28.05.2014	16:37:33	40.4022	28.0575	6.8	1.7	-.-	DUTLIMAN-BANDIRMA (BALIKESİR)
28.05.2014	16:48:51	34.3722	25.0947	5.2	3.4	-.-	GIRIT ADASI ACIKLARI (AKDENİZ)
28.05.2014	16:50:09	37.1808	26.7625	16.9	2.2	-.-	ONIKI ADALAR (AKDENİZ)
28.05.2014	17:36:50	40.3375	25.8170	14.3	2.0	-.-	KALEKOY-GOKCEADA (CANAKKALE)
28.05.2014	17:43:23	40.4135	26.2737	13.2	1.3	-.-	SAROS KORFEZİ (EGE DENİZİ)
28.05.2014	17:49:42	40.3122	26.0937	12.2	1.9	-.-	KEMALYERİ ACIKLARI-CANAKKALE (EGE DENİZİ)
28.05.2014	18:16:49	40.4310	26.2828	17.0	2.6	-.-	SAROS KORFEZİ (EGE DENİZİ)
28.05.2014	18:49:05	40.5627	35.8725	5.7	2.3	-.-	MAHMATLAR- (AMASYA)
28.05.2014	19:02:56	39.7798	26.1387	11.6	1.9	-.-	DALYAN-EZİNE (CANAKKALE)
28.05.2014	19:20:05	40.2277	25.4285	27.1	1.8	-.-	EGE DENİZİ
28.05.2014	19:58:40	40.2058	25.5525	17.7	2.2	-.-	EGE DENİZİ
28.05.2014	20:02:43	40.3883	26.0513	14.4	2.1	-.-	SAROS KORFEZİ (EGE DENİZİ)
28.05.2014	20:13:13	40.4163	26.2582	16.0	3.1	-.-	SAROS KORFEZİ (EGE DENİZİ)
28.05.2014	21:32:53	40.4328	26.2717	10.4	1.7	-.-	SAROS KORFEZİ (EGE DENİZİ)
28.05.2014	21:35:56	40.4133	26.1115	19.4	1.6	-.-	SAROS KORFEZİ (EGE DENİZİ)
28.05.2014	21:36:56	40.3172	25.7008	12.2	1.9	-.-	EGE DENİZİ
28.05.2014	22:05:23	40.4287	26.3062	14.5	1.3	-.-	SAROS KORFEZİ (EGE DENİZİ)
28.05.2014	22:08:21	40.4782	26.3960	13.8	1.9	-.-	SAROS KORFEZİ (EGE DENİZİ)
28.05.2014	22:09:07	38.7580	38.2243	7.8	1.9	-.-	TARLACIK-ARGUVAN (MALATYA)

Tarih	Saat (UTC)	Enlem (K)	Boylam (D)	Derinlik (km)	ML	Mw	Bölge
28.05.2014	22:35:39	40.4148	26.1225	12.4	1.6	-.-	SAROS KORFEZİ (EGE DENİZİ)
28.05.2014	22:52:26	40.3698	27.4640	15.3	1.4	-.-	GUVEMALANI-BİGA (CANAKKALE)
28.05.2014	23:00:34	40.3515	25.9302	23.6	1.4	-.-	KALEKOY-GOKCEADA (CANAKKALE)
28.05.2014	23:31:33	40.3985	26.1588	14.0	1.5	-.-	SAROS KORFEZİ (EGE DENİZİ)
28.05.2014	23:32:04	40.4028	26.1595	15.0	1.3	-.-	SAROS KORFEZİ (EGE DENİZİ)
28.05.2014	23:33:13	40.3818	26.1550	16.7	1.3	-.-	SAROS KORFEZİ (EGE DENİZİ)
29.05.2014	00:04:39	40.3847	26.1388	14.1	1.2	-.-	SAROS KORFEZİ (EGE DENİZİ)
29.05.2014	00:06:52	40.5010	42.3052	5.2	1.8	-.-	GEZENEK-SENKAYA (ERZURUM)
29.05.2014	00:15:51	40.1695	25.1660	3.6	1.9	-.-	EGE DENİZİ
29.05.2014	00:53:12	35.9283	33.4542	19.6	1.9	-.-	AYDINLIK ACIKLARI-MERSİN (AKDENİZ)
29.05.2014	00:59:11	40.3958	26.0658	12.9	1.3	-.-	SAROS KORFEZİ (EGE DENİZİ)
29.05.2014	01:03:35	40.1868	25.1617	6.6	1.9	-.-	EGE DENİZİ
29.05.2014	01:09:33	38.3997	38.9295	8.6	1.9	-.-	HACIHUSEYİNLER-BASKIL (ELAZIG)
29.05.2014	01:35:44	40.3352	26.1777	16.3	1.4	-.-	SAROS KORFEZİ (EGE DENİZİ)
29.05.2014	01:42:21	37.0738	27.4827	2.7	1.8	-.-	CAMLIK-BODRUM (MUGLA)
29.05.2014	02:12:16	40.4618	26.4038	16.8	1.3	-.-	SAROS KORFEZİ (EGE DENİZİ)
29.05.2014	02:18:48	40.4207	26.1707	4.5	1.5	-.-	SAROS KORFEZİ (EGE DENİZİ)
29.05.2014	02:19:21	40.3855	25.9848	7.5	1.5	-.-	SAROS KORFEZİ (EGE DENİZİ)
29.05.2014	02:20:47	40.3900	26.0908	14.2	1.7	-.-	SAROS KORFEZİ (EGE DENİZİ)
29.05.2014	02:42:46	37.0205	27.4088	5.5	1.9	-.-	BODRUM (MUGLA)
29.05.2014	02:43:09	37.0808	27.4683	3.6	1.8	-.-	BODRUM (MUGLA)
29.05.2014	02:48:45	40.3342	25.7615	5.8	1.7	-.-	KALEKOY-GOKCEADA (CANAKKALE)
29.05.2014	02:54:26	33.7857	25.4173	69.8	3.6	-.-	GIRIT ADASI ACIKLARI (AKDENİZ)
29.05.2014	03:15:31	38.9928	27.0053	5.0	1.7	-.-	YENIKENT-BERGAMA (IZMİR)
29.05.2014	03:17:04	39.5840	26.4758	8.3	2.0	-.-	DEMIRCI-AYVACIK (CANAKKALE)
29.05.2014	04:10:03	40.3823	26.3073	17.6	1.2	-.-	SAROS KORFEZİ (EGE DENİZİ)
29.05.2014	04:32:02	40.2767	25.4148	9.1	2.4	-.-	EGE DENİZİ

Tarih	Saat (UTC)	Enlem (K)	Boylam (D)	Derinlik (km)	ML	Mw	Bölge
29.05.2014	05:10:37	40.4100	26.0483	11.6	2.6	-.-	SAROS KORFEZİ (EGE DENİZİ)
29.05.2014	05:28:18	40.2050	26.2075	14.3	1.7	-.-	KEMALYERİ ACIKLARI-CANAKKALE (EGE DENİZİ)
29.05.2014	05:34:49	37.0000	27.4543	5.6	2.1	-.-	BODRUM (MUĞLA)
29.05.2014	06:00:55	40.0505	24.4375	9.4	4.1	4.0	YUNANISTAN
29.05.2014	06:04:25	40.0692	24.4470	8.9	2.8	-.-	YUNANISTAN
29.05.2014	06:41:44	40.0483	24.3943	8.0	3.3	-.-	YUNANISTAN
29.05.2014	06:46:16	40.0520	24.4240	10.3	2.6	-.-	YUNANISTAN
29.05.2014	06:48:56	40.0543	24.4208	9.7	3.8	-.-	YUNANISTAN
29.05.2014	07:10:17	40.4018	26.1320	13.6	1.7	-.-	SAROS KORFEZİ (EGE DENİZİ)
29.05.2014	07:10:45	40.0208	24.3545	5.4	2.4	-.-	YUNANISTAN
29.05.2014	07:24:28	40.0333	24.3290	13.3	2.5	-.-	YUNANISTAN
29.05.2014	08:13:11	40.0528	24.4515	9.3	3.9	-.-	YUNANISTAN
29.05.2014	08:16:20	35.8552	27.3272	7.4	3.4	-.-	AKDENİZ
29.05.2014	08:39:22	40.0477	24.4443	8.8	3.7	-.-	YUNANISTAN
29.05.2014	09:42:11	40.3378	25.8255	15.3	1.8	-.-	KALEKOY-GOKCEADA (CANAKKALE)
29.05.2014	09:51:55	40.2403	25.5288	16.1	1.8	-.-	EGE DENİZİ
29.05.2014	10:26:14	40.0713	24.4183	8.8	3.5	-.-	YUNANISTAN
29.05.2014	10:38:33	40.1743	25.5500	11.3	2.2	-.-	EGE DENİZİ
29.05.2014	10:39:19	40.3392	25.8698	17.3	2.2	-.-	KALEKOY-GOKCEADA (CANAKKALE)
29.05.2014	11:44:30	40.0653	24.4145	8.9	2.4	-.-	YUNANISTAN
29.05.2014	11:50:17	36.4967	32.2915	17.7	2.8	-.-	SAPADERE-ALANYA (ANTALYA)
29.05.2014	12:22:17	40.6383	30.4915	7.6	1.8	-.-	KANLICAY-KARAPURCEK (SAKARYA)
29.05.2014	12:30:41	40.1783	25.1633	7.0	2.8	-.-	EGE DENİZİ
29.05.2014	12:53:56	41.0620	36.1417	6.0	1.9	-.-	CICEKYAZI-KAVAK (SAMSUN)
29.05.2014	13:22:12	40.4098	26.1828	10.6	2.2	-.-	SAROS KORFEZİ (EGE DENİZİ)
29.05.2014	13:37:01	40.2712	26.2658	8.7	1.8	-.-	BUYUKANAFARTA-ECEABAT (CANAKKALE)
29.05.2014	13:40:21	40.3837	26.1477	14.3	1.8	-.-	SAROS KORFEZİ (EGE DENİZİ)

Tarih	Saat (UTC)	Enlem (K)	Boylam (D)	Derinlik (km)	ML	Mw	Bölge
29.05.2014	13:48:26	40.4222	26.1738	11.5	2.0	-.-	SAROS KORFEZI (EGE DENIZI)
29.05.2014	13:51:47	40.4008	26.1247	12.0	1.3	-.-	SAROS KORFEZI (EGE DENIZI)
29.05.2014	14:14:37	40.0792	24.4232	18.4	2.5	-.-	YUNANISTAN
29.05.2014	14:21:59	40.3790	25.9087	9.0	3.3	-.-	KALEKOY-GOKCEADA (CANAKKALE)
29.05.2014	14:51:39	40.0165	28.0760	10.1	2.2	-.-	SOGUKSU-MANYAS (BALIKESIR)
29.05.2014	15:06:02	35.5428	32.4158	24.6	2.0	-.-	AKDENIZ
29.05.2014	15:42:21	38.5295	37.3915	10.9	2.1	-.-	BASDIREK-DARENDE (MALATYA)
29.05.2014	16:03:32	40.4038	26.0943	15.3	3.1	-.-	SAROS KORFEZI (EGE DENIZI)
29.05.2014	16:07:21	40.4173	26.1725	13.3	1.8	-.-	SAROS KORFEZI (EGE DENIZI)
29.05.2014	17:15:30	40.0070	24.2605	18.2	2.8	-.-	YUNANISTAN
29.05.2014	17:50:46	39.1602	29.1045	6.8	2.3	-.-	SOGUT-SIMAV (KUTAHYA)
29.05.2014	18:22:47	40.4003	26.1050	16.9	2.2	-.-	SAROS KORFEZI (EGE DENIZI)
29.05.2014	18:25:01	40.4010	26.1105	8.0	2.2	-.-	SAROS KORFEZI (EGE DENIZI)
29.05.2014	18:38:35	40.4197	26.1127	9.5	2.0	-.-	SAROS KORFEZI (EGE DENIZI)
29.05.2014	20:32:04	40.4215	26.1672	14.2	1.9	-.-	SAROS KORFEZI (EGE DENIZI)
29.05.2014	20:37:00	39.6647	23.6548	10.0	2.9	-.-	YUNANISTAN
29.05.2014	21:01:16	40.1727	25.0772	14.2	2.2	-.-	EGE DENIZI
29.05.2014	21:22:59	36.2555	34.1933	6.1	3.0	-.-	KURTULUS ACIKLARI-MERSIN (AKDENIZ)
29.05.2014	21:30:39	40.3278	26.0853	16.0	2.0	-.-	KEMALYERI ACIKLARI-CANAKKALE (EGE DENIZI)
29.05.2014	22:03:50	39.1522	29.1117	6.8	2.0	-.-	SOGUT-SIMAV (KUTAHYA)
29.05.2014	22:21:28	37.1988	37.5025	22.5	1.3	-.-	GUNGURGE-SEHITKAMIL (GAZIANTEP)
29.05.2014	22:37:02	40.3910	26.1772	9.3	1.8	-.-	SAROS KORFEZI (EGE DENIZI)
29.05.2014	22:38:58	39.9547	24.2545	2.2	2.9	-.-	YUNANISTAN
29.05.2014	22:55:06	40.4873	42.3438	10.5	1.9	-.-	CATALELMA-SENKAYA (ERZURUM)
29.05.2014	23:33:05	36.2783	34.2035	10.6	1.9	-.-	KURTULUS ACIKLARI-MERSIN (AKDENIZ)
29.05.2014	23:38:56	40.1815	25.0528	15.8	2.3	-.-	EGE DENIZI
29.05.2014	23:50:57	40.2650	26.2488	8.1	1.9	-.-	BUYUKANAFARTA-ECEABAT (CANAKKALE)

Tarih	Saat (UTC)	Enlem (K)	Boylam (D)	Derinlik (km)	ML	Mw	Bölge
30.05.2014	00:30:46	39.3652	34.2243	3.6	2.0	-.-	BUYUKKISLA-BOZTEPE (KIRSEHIR)
30.05.2014	00:35:31	37.3645	27.0052	13.2	2.0	-.-	EGE DENIZI
30.05.2014	01:23:37	38.3905	26.5902	15.6	2.1	-.-	BALIKLIOVA-URLA (IZMIR)
30.05.2014	01:45:58	38.4445	26.6040	12.5	2.1	-.-	BALIKLIOVA-URLA (IZMIR)
30.05.2014	01:46:21	39.0773	29.0358	7.4	1.9	-.-	YESILKOY-SIMAV (KUTAHYA)
30.05.2014	02:13:40	40.4007	26.0355	8.7	2.0	-.-	SAROS KORFEZI (EGE DENIZI)
30.05.2014	02:33:45	39.3625	34.2535	6.7	1.7	-.-	KULHUYUK-BOZTEPE (KIRSEHIR)
30.05.2014	02:46:20	38.9293	43.6860	4.3	2.1	-.-	KOCASABAN-MURADIYE (VAN)
30.05.2014	03:18:51	37.0587	30.4653	6.8	1.9	-.-	BAYATBADEMLERI-KORKUTELI (ANTALYA)
30.05.2014	03:30:15	39.4533	33.0715	8.7	1.4	-.-	AFSAR-BALA (ANKARA)
30.05.2014	03:38:16	40.3500	25.7965	10.1	2.4	-.-	KALEKOY-GOKCEADA (CANAKKALE)
30.05.2014	03:44:26	40.1585	25.0835	9.1	2.2	-.-	EGE DENIZI
30.05.2014	03:45:55	40.3968	26.1278	11.9	1.8	-.-	SAROS KORFEZI (EGE DENIZI)
30.05.2014	03:54:35	40.3052	25.6915	17.0	2.1	-.-	EGE DENIZI
30.05.2014	03:57:44	40.3665	25.9248	8.0	2.2	-.-	KALEKOY-GOKCEADA (CANAKKALE)
30.05.2014	04:01:01	40.1837	25.5743	15.6	2.2	-.-	EGE DENIZI
30.05.2014	04:06:20	40.1858	25.5582	13.3	4.2	4.0	EGE DENIZI
30.05.2014	04:09:36	40.1700	25.5397	5.0	3.4	-.-	EGE DENIZI
30.05.2014	04:11:08	38.8852	27.3728	5.5	2.7	-.-	SAKALLI- (MANISA)
30.05.2014	04:13:11	40.1895	25.5470	9.5	3.0	-.-	EGE DENIZI
30.05.2014	04:29:27	40.2457	25.3265	8.2	2.5	-.-	EGE DENIZI
30.05.2014	04:32:00	40.3445	25.6992	16.9	2.3	-.-	EGE DENIZI
30.05.2014	04:39:49	40.1810	25.5647	7.5	2.6	-.-	EGE DENIZI
30.05.2014	04:41:58	38.8835	27.3763	11.1	2.8	-.-	SAKALLI- (MANISA)
30.05.2014	04:55:02	40.2007	25.0618	16.1	2.8	-.-	EGE DENIZI
30.05.2014	04:59:59	38.9740	35.8900	6.2	1.9	-.-	SULTANHANI-BUNYAN (KAYSERI)
30.05.2014	05:10:25	40.1715	25.5998	9.7	2.4	-.-	EGE DENIZI

Tarih	Saat (UTC)	Enlem (K)	Boylam (D)	Derinlik (km)	ML	Mw	Bölge
30.05.2014	05:14:21	39.4192	33.1017	5.2	2.2	-.-	AFSAR-BALA (ANKARA)
30.05.2014	05:21:25	40.1882	25.5545	10.5	3.7	-.-	EGE DENIZI
30.05.2014	05:27:04	39.3480	39.1692	21.6	1.8	-.-	CAKMAKLI-OVACIK (TUNCELI)
30.05.2014	05:59:44	40.1738	25.5677	8.6	3.0	-.-	EGE DENIZI
30.05.2014	06:24:08	40.1768	25.0748	9.1	3.1	-.-	EGE DENIZI
30.05.2014	07:01:29	40.1573	25.5510	8.0	2.3	-.-	EGE DENIZI
30.05.2014	07:12:27	38.8828	27.3338	6.5	2.3	-.-	SAKALLI- (MANISA)
30.05.2014	07:23:29	38.9308	27.3428	10.1	2.2	-.-	RECEPLI- (MANISA)
30.05.2014	07:58:49	40.1777	25.5265	7.1	3.0	-.-	EGE DENIZI
30.05.2014	08:07:09	39.0395	37.2302	20.2	1.9	-.-	AVSAROREN-KANGAL (SIVAS)
30.05.2014	08:40:02	38.4303	26.5270	13.6	2.5	-.-	BALIKLIOVA-URLA (IZMIR)
30.05.2014	08:50:35	40.1622	25.5698	7.6	2.3	-.-	EGE DENIZI
30.05.2014	09:42:54	40.1757	25.1593	7.1	2.9	-.-	EGE DENIZI
30.05.2014	09:45:01	40.1740	25.5953	15.6	2.5	-.-	EGE DENIZI
30.05.2014	09:49:33	40.1848	25.5343	10.2	2.4	-.-	EGE DENIZI
30.05.2014	09:54:05	40.1898	25.5625	9.3	2.5	-.-	EGE DENIZI
30.05.2014	10:11:32	40.4595	26.3723	21.0	1.4	-.-	SAROS KORFEZI (EGE DENIZI)
30.05.2014	10:43:28	36.1448	32.8228	11.4	1.5	-.-	MALAKLAR-ANAMUR (MERSIN)
30.05.2014	10:56:38	38.0972	28.8470	5.0	3.1	-.-	BOZALAN-BULDAN (DENIZLI)
30.05.2014	11:05:05	40.1855	25.5875	8.7	2.7	-.-	EGE DENIZI
30.05.2014	11:25:42	40.2003	25.6137	4.1	2.8	-.-	EGE DENIZI
30.05.2014	11:42:13	40.3145	25.6797	8.3	2.4	-.-	EGE DENIZI
30.05.2014	11:46:16	40.4845	26.3227	8.8	1.6	-.-	SAROS KORFEZI (EGE DENIZI)
30.05.2014	11:48:35	40.2048	25.6042	8.5	2.2	-.-	EGE DENIZI
30.05.2014	12:51:44	40.1605	25.2012	20.2	2.4	-.-	EGE DENIZI
30.05.2014	12:53:15	40.4313	26.3603	11.7	2.1	-.-	SAROS KORFEZI (EGE DENIZI)
30.05.2014	12:56:35	40.4395	26.0738	5.8	1.9	-.-	SAROS KORFEZI (EGE DENIZI)

Tarih	Saat (UTC)	Enlem (K)	Boylam (D)	Derinlik (km)	ML	Mw	Bölge
30.05.2014	13:07:26	36.1952	27.9448	63.0	2.4	-.-	RODOS ADASI (AKDENİZ)
30.05.2014	14:07:53	38.4227	26.7608	12.8	2.1	-.-	İZMİR KORFEZİ (EGE DENİZİ)
30.05.2014	14:08:32	40.2938	25.5013	8.4	2.9	-.-	EGE DENİZİ
30.05.2014	14:12:29	40.3912	26.1085	13.5	2.1	-.-	SAROS KORFEZİ (EGE DENİZİ)
30.05.2014	14:25:49	40.1785	25.5348	5.9	3.0	-.-	EGE DENİZİ
30.05.2014	15:01:59	40.1302	25.0245	6.2	2.5	-.-	EGE DENİZİ
30.05.2014	15:05:38	40.1905	25.5557	9.8	2.2	-.-	EGE DENİZİ
30.05.2014	15:55:25	40.1995	25.5438	9.7	2.1	-.-	EGE DENİZİ
30.05.2014	16:07:00	40.3332	25.6233	14.2	2.1	-.-	EGE DENİZİ
30.05.2014	16:30:34	40.4108	26.0712	18.4	1.9	-.-	SAROS KORFEZİ (EGE DENİZİ)
30.05.2014	16:34:46	39.0575	30.1845	4.0	2.3	-.-	MERKEZ-ALTINTAS (KUTAHYA)
30.05.2014	17:14:32	40.4295	26.3487	11.7	2.3	-.-	SAROS KORFEZİ (EGE DENİZİ)
30.05.2014	17:17:45	40.4003	26.1295	10.9	1.8	-.-	SAROS KORFEZİ (EGE DENİZİ)
30.05.2014	17:17:49	40.5498	27.3533	10.0	1.5	-.-	MUREFTE ACIKLARI-TEKIRDAG (MARMARA DENİZİ)
30.05.2014	17:29:29	40.3263	25.7300	14.7	1.8	-.-	EGE DENİZİ
30.05.2014	17:39:59	39.4497	39.9348	1.8	2.0	-.-	CAGLAYAN-PULUMUR (TUNCELI)
30.05.2014	17:56:26	40.3942	25.9508	15.6	1.6	-.-	SAROS KORFEZİ (EGE DENİZİ)
30.05.2014	18:42:34	40.1728	25.5712	14.2	1.8	-.-	EGE DENİZİ
30.05.2014	18:53:47	40.1857	25.5572	9.8	2.6	-.-	EGE DENİZİ
30.05.2014	18:57:33	40.1678	25.5600	10.1	2.4	-.-	EGE DENİZİ
30.05.2014	19:01:10	40.1838	25.5612	9.1	3.0	-.-	EGE DENİZİ
30.05.2014	19:29:31	40.1897	25.5980	13.3	1.9	-.-	EGE DENİZİ
30.05.2014	20:08:15	37.2447	37.5573	6.9	2.2	-.-	SULEYMANOBASI-YAVUZELİ (GAZİANTEP)
30.05.2014	20:19:30	38.8252	43.5352	23.1	1.8	-.-	BAGDASAN- (VAN)
30.05.2014	20:42:11	40.1757	25.5618	13.7	2.3	-.-	EGE DENİZİ
30.05.2014	20:56:29	35.4532	31.4320	8.6	3.1	-.-	AKDENİZ
30.05.2014	20:58:29	40.3673	25.8805	15.1	2.1	-.-	KALEKOY-GOKCEADA (CANAKKALE)

Tarih	Saat (UTC)	Enlem (K)	Boylam (D)	Derinlik (km)	ML	Mw	Bölge
30.05.2014	21:12:39	37.0317	27.4533	8.4	2.2	-.-	BODRUM (MUGLA)
30.05.2014	21:29:44	40.1848	25.5788	10.0	1.8	-.-	EGE DENIZI
30.05.2014	21:38:25	35.2525	35.6932	5.6	2.6	-.-	SURIYE
30.05.2014	21:42:02	37.0460	27.4707	11.8	2.0	-.-	BODRUM (MUGLA)
30.05.2014	21:53:24	40.4297	26.1835	9.3	1.5	-.-	SAROS KORFEZI (EGE DENIZI)
30.05.2014	21:59:01	35.5567	30.6293	13.9	2.6	-.-	AKDENIZ
30.05.2014	22:10:04	40.3592	25.9518	11.3	2.6	-.-	KALEKOY-GOKCEADA (CANAKKALE)
30.05.2014	22:10:34	38.0988	28.8655	8.6	2.4	-.-	BOZALAN-BULDAN (DENIZLI)
30.05.2014	22:12:18	40.3632	25.9282	8.9	2.2	-.-	KALEKOY-GOKCEADA (CANAKKALE)
30.05.2014	22:13:44	40.3597	25.9362	11.9	2.1	-.-	KALEKOY-GOKCEADA (CANAKKALE)
30.05.2014	22:18:16	40.4263	26.0943	9.4	1.6	-.-	SAROS KORFEZI (EGE DENIZI)
30.05.2014	23:14:56	40.3980	26.1252	12.4	2.0	-.-	SAROS KORFEZI (EGE DENIZI)
30.05.2014	23:19:28	40.2152	26.1198	7.0	1.6	-.-	KEMALYERI ACIKLARI-CANAKKALE (EGE DENIZI)
30.05.2014	23:47:23	37.3120	30.7407	112.2	3.0	-.-	KOCAALILER-BUCAK (BURDUR)
30.05.2014	23:52:10	40.4208	26.2815	11.2	1.8	-.-	SAROS KORFEZI (EGE DENIZI)
30.05.2014	23:55:06	37.0515	27.4752	13.1	2.0	-.-	BODRUM (MUGLA)
30.05.2014	23:56:12	40.1910	25.1088	17.1	1.9	-.-	EGE DENIZI
30.05.2014	23:58:17	39.6490	42.7918	15.5	1.8	-.-	KILICGEDIGI-TUTAK (AGRI)
31.05.2014	00:01:31	38.8380	26.3092	15.2	2.0	-.-	EGE DENIZI
31.05.2014	00:08:44	39.7198	42.8730	3.0	1.8	-.-	BADILLI- (AGRI)
31.05.2014	00:41:31	40.4960	26.3705	10.9	1.4	-.-	SAROS KORFEZI (EGE DENIZI)
31.05.2014	00:49:00	40.2437	25.1863	12.1	1.7	-.-	EGE DENIZI
31.05.2014	01:10:45	36.4232	28.7855	12.5	1.9	-.-	AKDENIZ
31.05.2014	01:50:12	40.1862	25.5653	12.4	2.0	-.-	EGE DENIZI
31.05.2014	02:28:03	40.1627	25.0448	14.9	2.0	-.-	EGE DENIZI
31.05.2014	02:30:08	40.4165	26.0810	13.9	2.6	-.-	SAROS KORFEZI (EGE DENIZI)
31.05.2014	02:32:02	39.9957	24.3577	11.6	2.2	-.-	YUNANISTAN

Tarih	Saat (UTC)	Enlem (K)	Boylam (D)	Derinlik (km)	ML	Mw	Bölge
31.05.2014	02:34:54	40.3300	26.2993	8.7	2.1	-.-	KUCUKANAFARTA-ECEABAT (CANAKKALE)
31.05.2014	02:38:10	40.5020	26.4037	13.2	1.6	-.-	SAROS KORFEZI (EGE DENIZI)
31.05.2014	02:41:11	40.3510	25.9233	14.9	1.8	-.-	KALEKOY-GOKCEADA (CANAKKALE)
31.05.2014	02:43:56	40.4037	26.1235	17.8	1.5	-.-	SAROS KORFEZI (EGE DENIZI)
31.05.2014	02:53:02	40.4318	26.3587	13.7	1.5	-.-	SAROS KORFEZI (EGE DENIZI)
31.05.2014	02:55:46	40.3395	25.6820	13.9	1.8	-.-	EGE DENIZI
31.05.2014	03:26:09	40.4263	26.1345	16.5	1.4	-.-	SAROS KORFEZI (EGE DENIZI)
31.05.2014	03:29:20	40.4928	42.3767	13.0	3.2	-.-	SENPINAR-SENKAYA (ERZURUM)
31.05.2014	03:39:22	40.3660	25.9167	11.4	2.2	-.-	KALEKOY-GOKCEADA (CANAKKALE)
31.05.2014	03:39:39	40.5000	42.3382	14.1	2.6	-.-	CATALELMA-SENKAYA (ERZURUM)
31.05.2014	04:42:27	40.5728	35.8758	8.9	1.7	-.-	MAHMATLAR- (AMASYA)
31.05.2014	05:03:06	40.1805	25.5610	10.9	2.9	-.-	EGE DENIZI
31.05.2014	05:03:32	40.1572	25.6487	9.5	2.3	-.-	UGURLU-GOKCEADA (CANAKKALE)
31.05.2014	05:51:53	39.3433	25.7235	11.3	2.1	-.-	EGE DENIZI
31.05.2014	05:56:59	40.1753	25.1128	5.4	2.2	-.-	EGE DENIZI
31.05.2014	05:57:58	40.4422	26.3682	12.6	1.7	-.-	SAROS KORFEZI (EGE DENIZI)
31.05.2014	06:16:26	40.1128	25.0792	20.0	2.3	-.-	EGE DENIZI
31.05.2014	07:04:38	40.4377	26.3557	12.0	1.6	-.-	SAROS KORFEZI (EGE DENIZI)
31.05.2014	07:58:38	40.5050	26.3917	3.6	1.5	-.-	SAROS KORFEZI (EGE DENIZI)
31.05.2014	08:10:22	40.2177	26.2073	12.4	1.7	-.-	KEMALYERI ACIKLARI-CANAKKALE (EGE DENIZI)
31.05.2014	08:19:05	39.2810	29.1508	5.4	1.9	-.-	GONCEK-EMET (KUTAHYA)
31.05.2014	08:21:18	40.0277	24.3915	9.0	3.5	-.-	YUNANISTAN
31.05.2014	08:28:55	40.2685	25.5482	23.0	2.0	-.-	EGE DENIZI
31.05.2014	09:12:17	40.2005	25.1448	6.1	2.3	-.-	EGE DENIZI
31.05.2014	09:19:18	40.3940	26.0517	18.6	2.9	-.-	SAROS KORFEZI (EGE DENIZI)
31.05.2014	10:09:55	40.4165	26.1375	19.1	3.2	-.-	SAROS KORFEZI (EGE DENIZI)
31.05.2014	11:05:22	40.3570	25.8610	19.3	2.2	-.-	KALEKOY-GOKCEADA (CANAKKALE)

Tarih	Saat (UTC)	Enlem (K)	Boylam (D)	Derinlik (km)	ML	Mw	Bölge
31.05.2014	11:13:24	40.4275	26.1933	7.0	1.6	-.-	SAROS KORFEZİ (EGE DENİZİ)
31.05.2014	11:47:21	40.4040	26.1535	14.1	1.5	-.-	SAROS KORFEZİ (EGE DENİZİ)
31.05.2014	11:51:32	40.0123	28.0722	18.5	2.2	-.-	SOGUKSU-MANYAS (BALIKESİR)
31.05.2014	11:59:53	40.8048	27.7995	20.3	2.3	-.-	MARMARA DENİZİ
31.05.2014	12:09:01	37.8585	29.1733	9.0	2.7	-.-	ELDENİZLİ- (DENİZLİ)
31.05.2014	12:26:24	38.1578	31.9963	12.3	2.5	-.-	GOKCEYURT-ILGIN (KONYA)
31.05.2014	12:44:26	40.3870	26.1720	17.4	2.3	-.-	SAROS KORFEZİ (EGE DENİZİ)
31.05.2014	13:03:11	38.1658	32.0212	16.2	2.1	-.-	MAHMUTHISAR-ILGIN (KONYA)
31.05.2014	14:49:23	40.0505	24.3618	11.7	2.7	-.-	YUNANİSTAN
31.05.2014	15:39:51	38.7400	43.2608	18.3	2.3	-.-	DAGONU- (VAN)
31.05.2014	15:49:53	40.3997	26.1305	18.3	1.9	-.-	SAROS KORFEZİ (EGE DENİZİ)
31.05.2014	16:54:44	40.3348	25.7998	18.1	2.0	-.-	KALEKOY-GOKCEADA (CANAKKALE)
31.05.2014	17:13:35	40.2253	25.1193	25.1	2.0	-.-	EGE DENİZİ
31.05.2014	17:45:44	38.9095	27.3520	17.8	2.1	-.-	RECEPLİ- (MANİSA)
31.05.2014	18:01:29	37.0065	27.4033	17.2	2.2	-.-	BODRUM (MUĞLA)
31.05.2014	18:05:53	40.3653	26.1062	24.0	1.4	-.-	SAROS KORFEZİ (EGE DENİZİ)
31.05.2014	18:19:08	40.3393	25.7820	19.2	1.9	-.-	KALEKOY-GOKCEADA (CANAKKALE)
31.05.2014	18:29:25	40.4393	26.3542	11.0	1.4	-.-	SAROS KORFEZİ (EGE DENİZİ)
31.05.2014	18:30:39	37.0032	27.4100	14.6	2.1	-.-	BODRUM (MUĞLA)
31.05.2014	18:37:36	39.1442	27.5272	10.3	2.9	-.-	HACIYUSUF-SOMA (MANİSA)
31.05.2014	18:46:14	39.6992	42.9107	7.7	2.6	-.-	KARASU- (AGRI)
31.05.2014	19:04:33	40.4287	25.7465	20.0	2.0	-.-	EGE DENİZİ
31.05.2014	19:50:28	40.4052	26.0497	15.2	1.9	-.-	SAROS KORFEZİ (EGE DENİZİ)
31.05.2014	20:07:58	40.1977	26.2112	10.6	2.0	-.-	KEMALYERİ ACIKLARI-CANAKKALE (EGE DENİZİ)
31.05.2014	20:40:39	40.3638	25.8857	9.3	1.8	-.-	KALEKOY-GOKCEADA (CANAKKALE)
31.05.2014	20:53:48	39.5212	26.3480	8.9	2.8	-.-	PASAKOY-AYVACIK (CANAKKALE)
31.05.2014	21:09:03	40.3997	26.0520	21.5	1.7	-.-	SAROS KORFEZİ (EGE DENİZİ)

Tarih	Saat (UTC)	Enlem (K)	Boylam (D)	Derinlik (km)	ML	Mw	Bölge
31.05.2014	21:48:45	40.2565	25.3825	6.2	2.7	.-	EGE DENIZI
31.05.2014	22:08:29	34.8525	25.8358	12.8	4.4	4.2	GIRIT ADASI ACIKLARI (AKDENIZ)
31.05.2014	22:19:57	40.4040	26.1045	16.6	1.7	.-	SAROS KORFEZI (EGE DENIZI)
31.05.2014	22:35:32	40.3737	25.9152	16.4	2.8	.-	KALEKOY-GOKCEADA (CANAKKALE)
31.05.2014	22:43:04	40.0040	38.9795	7.5	1.9	.-	SAHALOGLU-REFAHIYE (ERZINCAN)