




BOĞAZIÇI ÜNİVERSİTESİ
KANDİLLİ
RASATHANESİ VE
DEPREM ARAŞTIRMA
— ENSTİTÜSÜ —



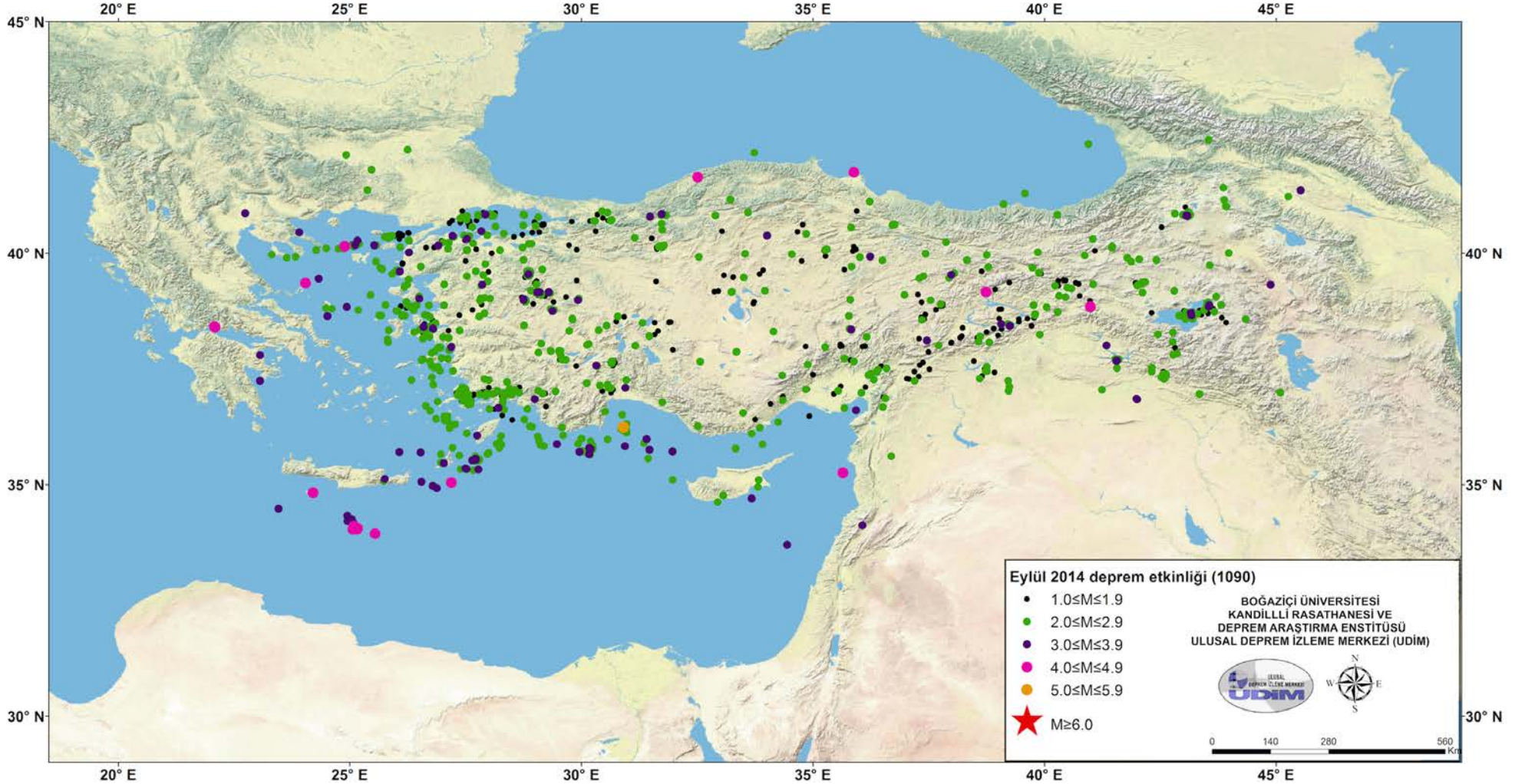
ULUSAL DEPREM İZLEME MERKEZİ
EYLÜL 2014 BÜLTENİ

İÇİNDEKİLER

- **2014 EYLÜL AYINDA TÜRKİYE ve YAKIN ÇEVRESİNDE MEYDANA GELMİŞ DEPREMLER**
- **2014 EYLÜL AYI İSTASYON VERİMLİLİK RAPORLARI**
- **2014 EYLÜL AYI KATALOĞU**

EYLÜL AYI TÜRKİYE ve YAKIN ÇEVRESİNDE MEYDANA GELMİŞ DEPREMLER

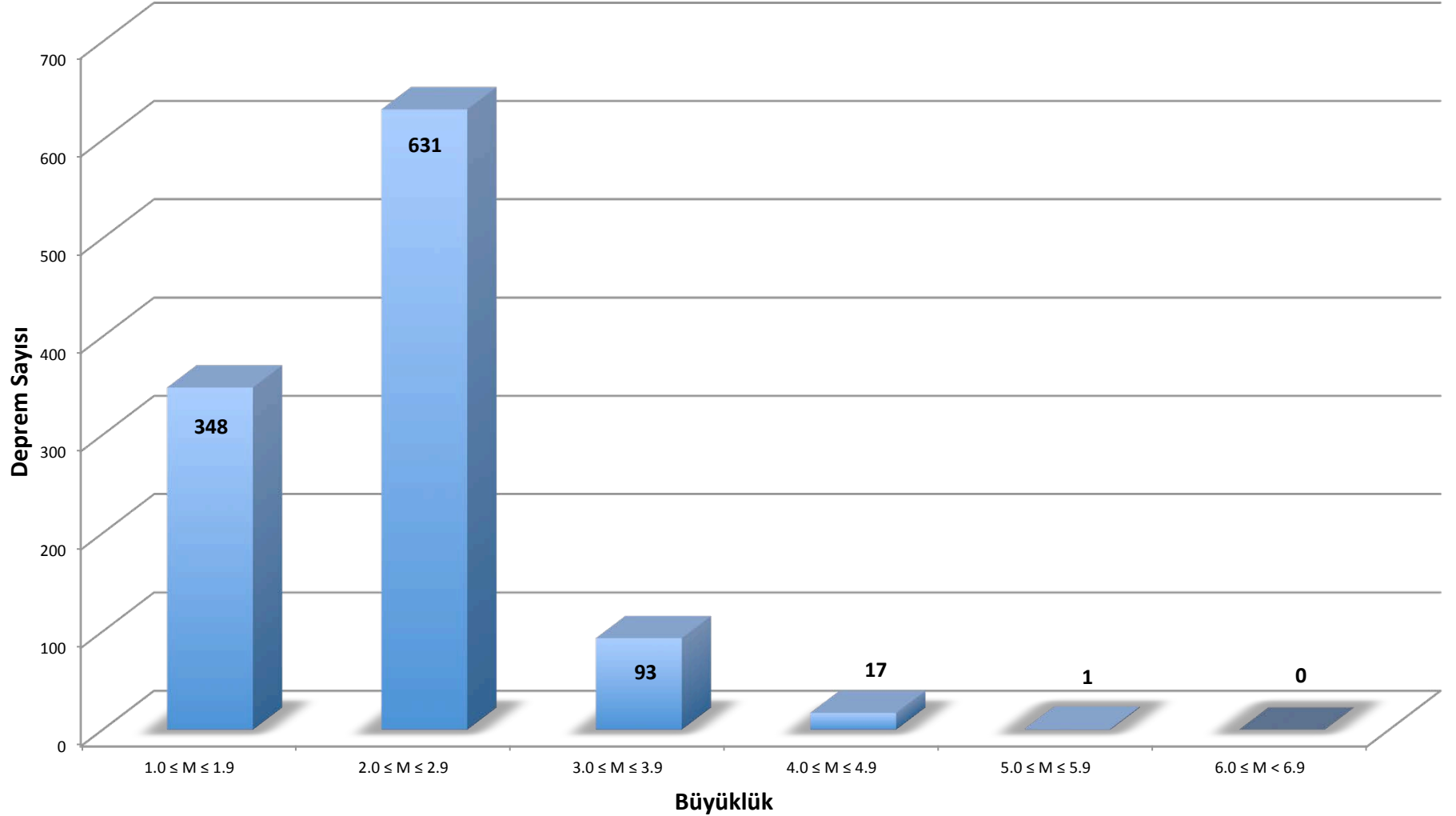
2014 yılı Eylül ayı içerisinde aletsel büyüklükleri $ML=1.0-5.2$ arasında değişen toplam 1090 adet deprem meydana gelmiştir.



EYLÜL AYI TÜRKİYE ve YAKIN ÇEVRESİNDE MEYDANA GELMİŞ DEPREMLER

2014 yılı Eylül ayı içerisinde aletsel büyüklükleri $ML=1.0-5.2$ arasında değişen toplam 1090 adet deprem meydana gelmiştir.

Eylül 2014 Deprem Sayısı - Büyüklük Dağılım Grafiği

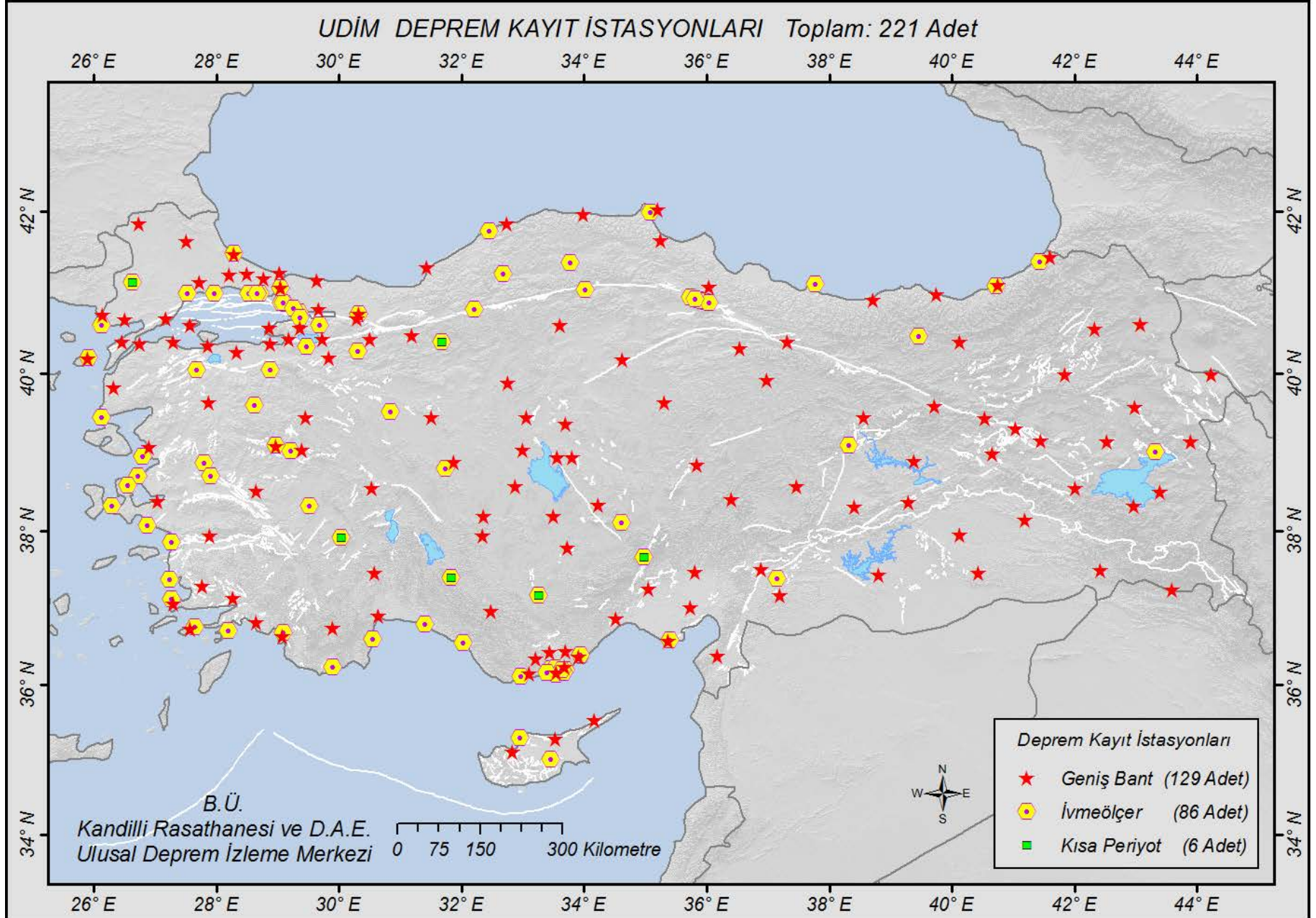


EYLÜL AYI TÜRKİYE ve YAKIN ÇEVRESİNDE MEYDANA GELMİŞ DEPREMLER

Tarih	Saat (UTC)	Enlem (K)	Boylam (D)	Derinlik (km)	ML	Mw	Bölge
04.09.2014	03:53:01	41.6437	32.5123	4.5	4.0	4.0	KAYADIBI- (BARTIN)
04.09.2014	09:04:13	34.8257	24.2072	18.9	4.0	4.0	GIRIT ADASI ACIKLARI (AKDENİZ)
04.09.2014	17:43:38	40.1525	24.8853	15.4	4.9	4.9	EGE DENİZİ
04.09.2014	21:00:01	36.2400	30.9068	82.2	5.2	5.3	ANTALYA KORFEZİ (AKDENİZ)
12.09.2014	22:55:37	36.2435	30.9075	55.0	4.4	4.2	ANTALYA KORFEZİ (AKDENİZ)
14.09.2014	06:01:19	34.0358	25.0642	20.4	4.3	4.4	GIRIT ADASI ACIKLARI (AKDENİZ)
14.09.2014	16:04:55	34.0558	25.1630	24.7	4.0	3.9	GIRIT ADASI ACIKLARI (AKDENİZ)
19.09.2014	15:35:08	38.3990	22.0862	6.8	4.1	4.2	YUNANISTAN
20.09.2014	02:52:57	39.1615	38.7350	4.4	4.3	4.1	SAHINLER-KEMALIYE (ERZINCAN)
20.09.2014	23:24:25	41.7442	35.8838	15.1	4.0	3.7	FENER-BAFRA (SAMSUN)
21.09.2014	01:13:27	38.4102	22.0768	5.0	4.0	4.1	YUNANISTAN
22.09.2014	07:25:34	35.2535	35.6455	8.8	4.0	4.1	SURIYE
25.09.2014	04:31:54	33.9395	25.5418	6.0	4.0	3.8	GIRIT ADASI ACIKLARI (AKDENİZ)
26.09.2014	07:51:18	34.1047	25.0892	7.2	4.3	4.0	GIRIT ADASI ACIKLARI (AKDENİZ)
26.09.2014	19:26:20	34.0342	25.1520	5.4	4.0	3.9	GIRIT ADASI ACIKLARI (AKDENİZ)
28.09.2014	08:22:15	38.8398	40.9882	2.5	4.0	4.2	DEMIRKAPI-SOLHAN (BINGOL)
29.09.2014	08:15:07	39.3560	24.0413	17.8	4.1	4.1	YUNANISTAN
30.09.2014	22:16:30	35.0445	27.1902	10.1	4.1	--	GIRIT ADASI ACIKLARI (AKDENİZ)

2014 Eylül ayı Türkiye ve yakın çevresi $ML \geq 4.0$ olan depremlerin tablosu

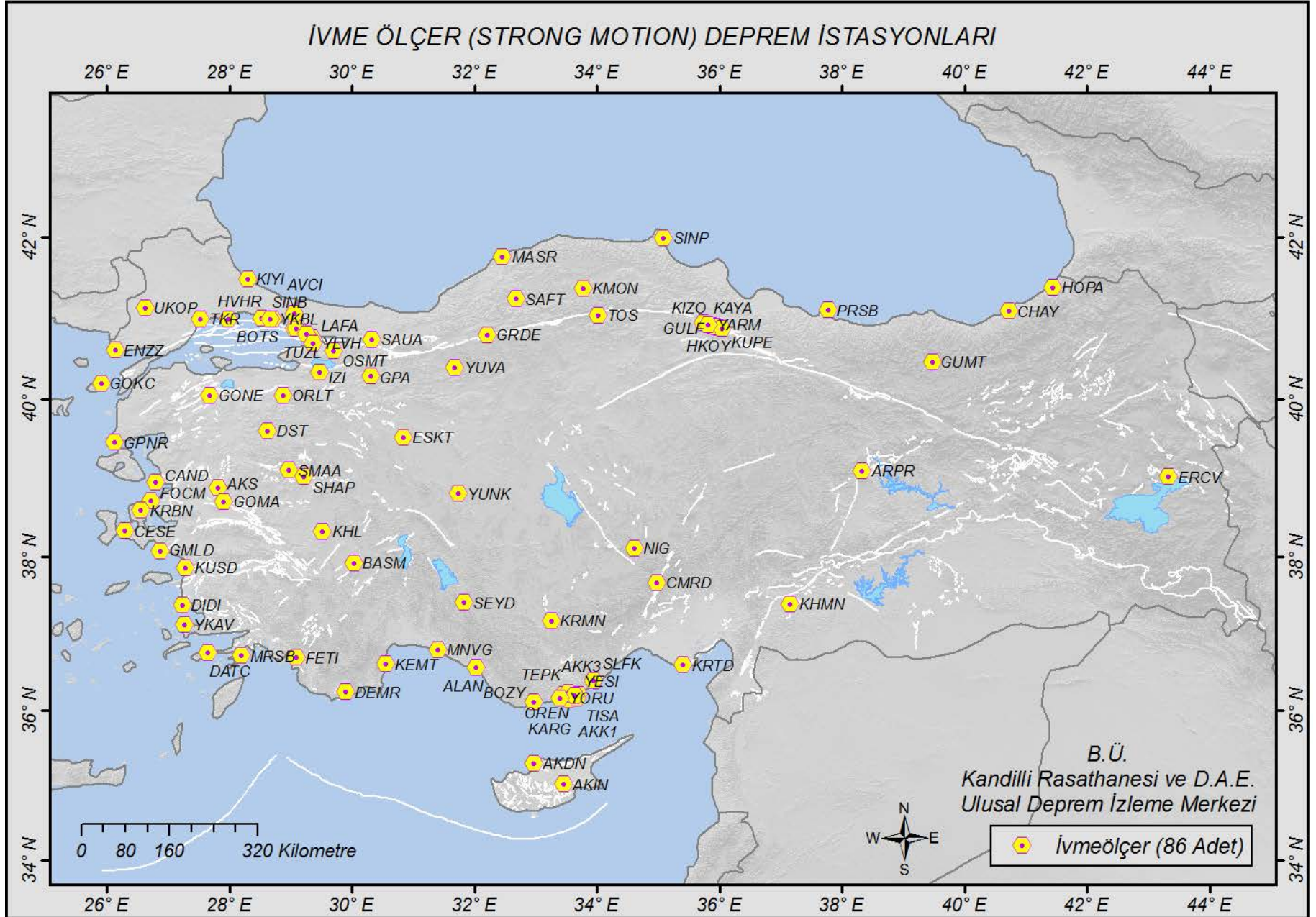
EYLÜL AYI İSTASYON RAPORLARI



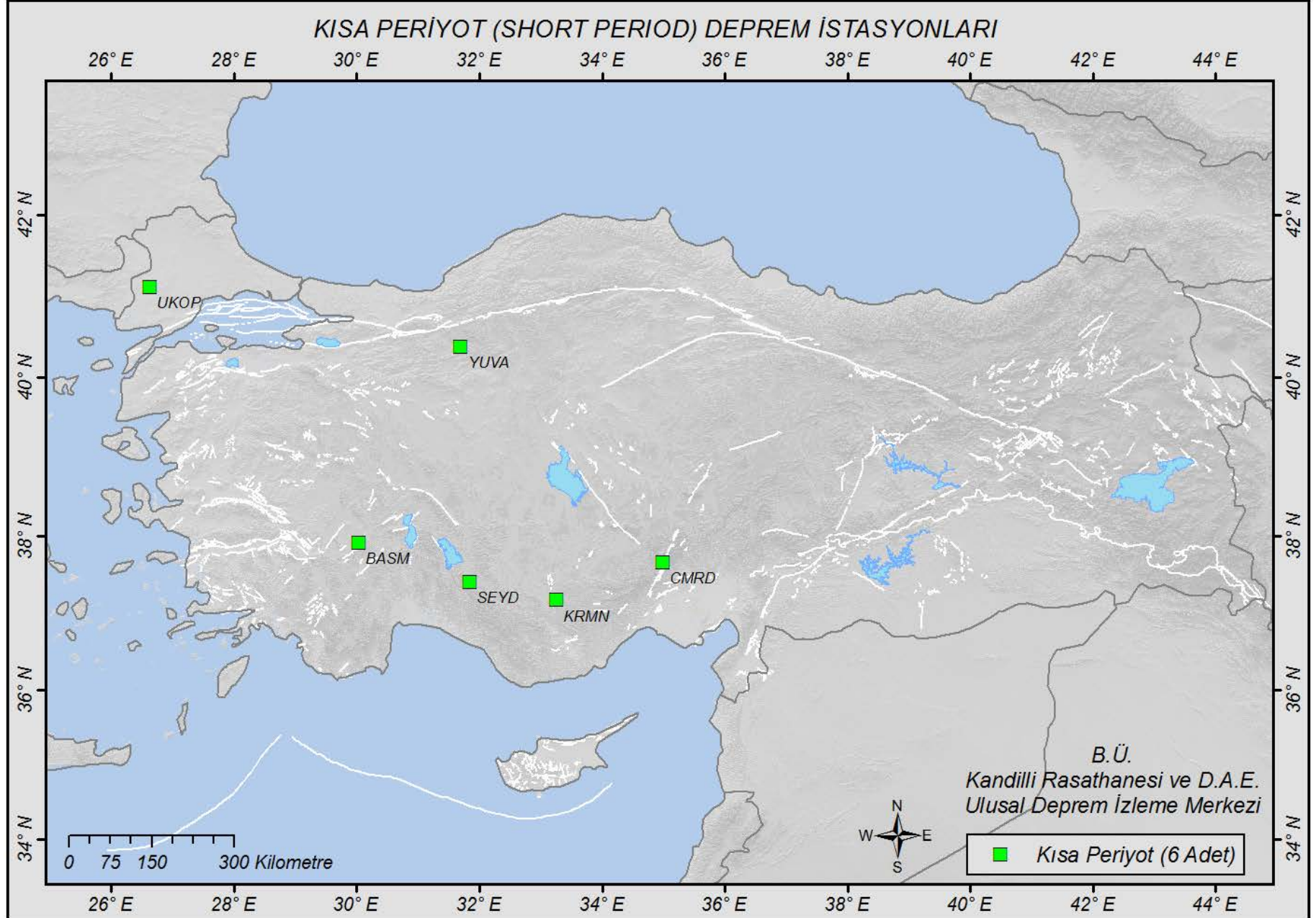
EYLÜL AYI İSTASYON RAPORLARI



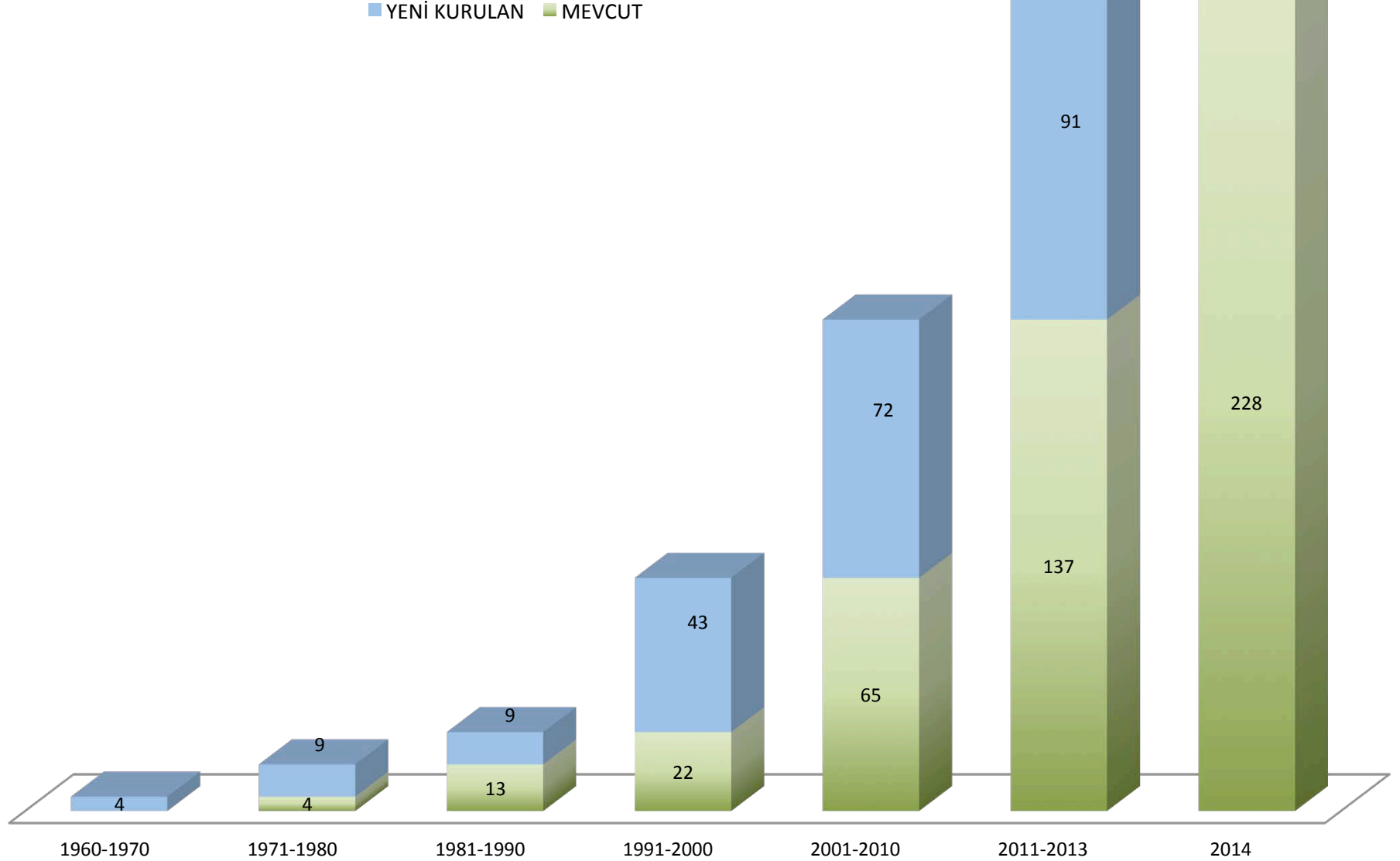
EYLÜL AYI İSTASYON RAPORLARI



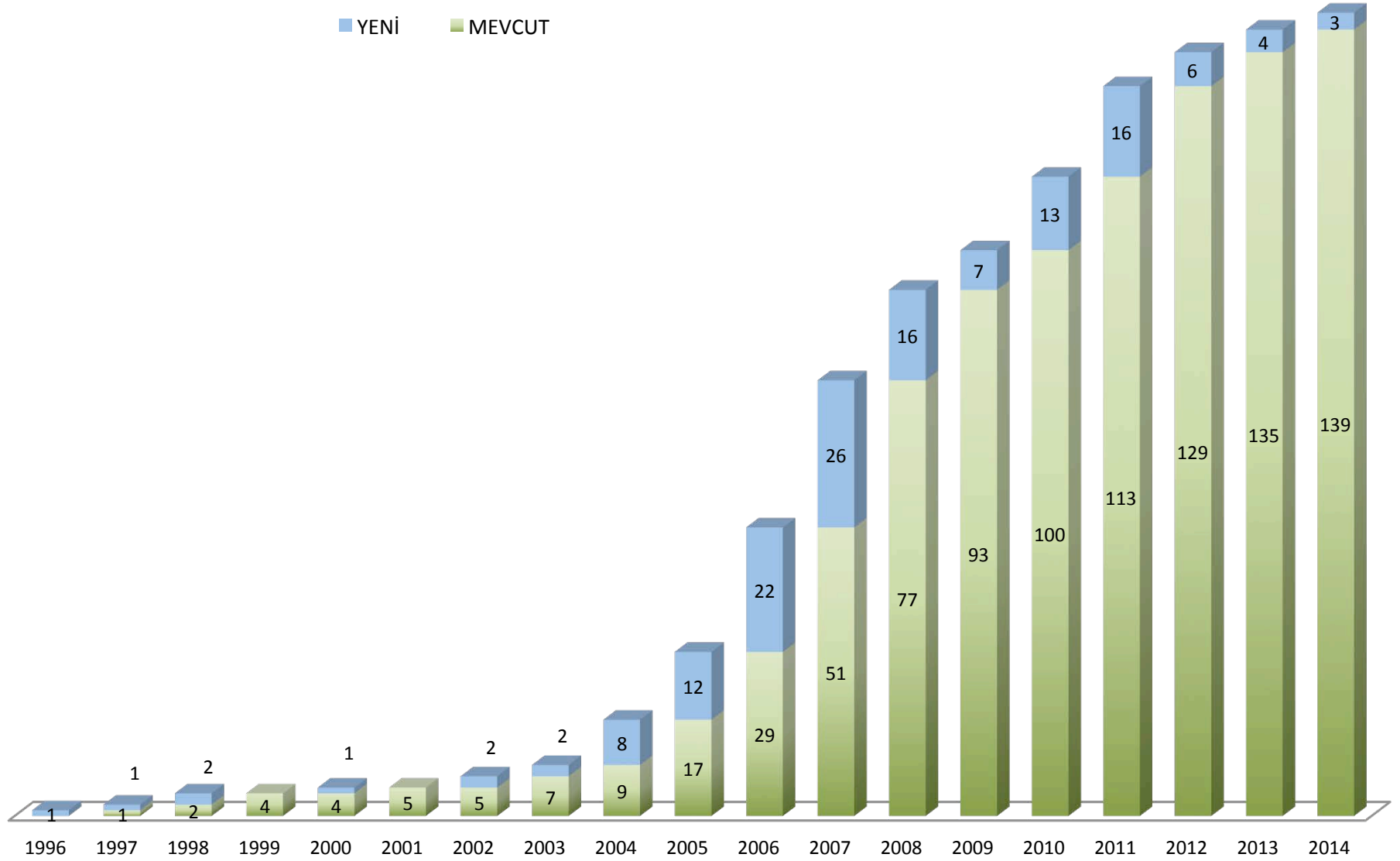
EYLÜL AYI İSTASYON RAPORLARI



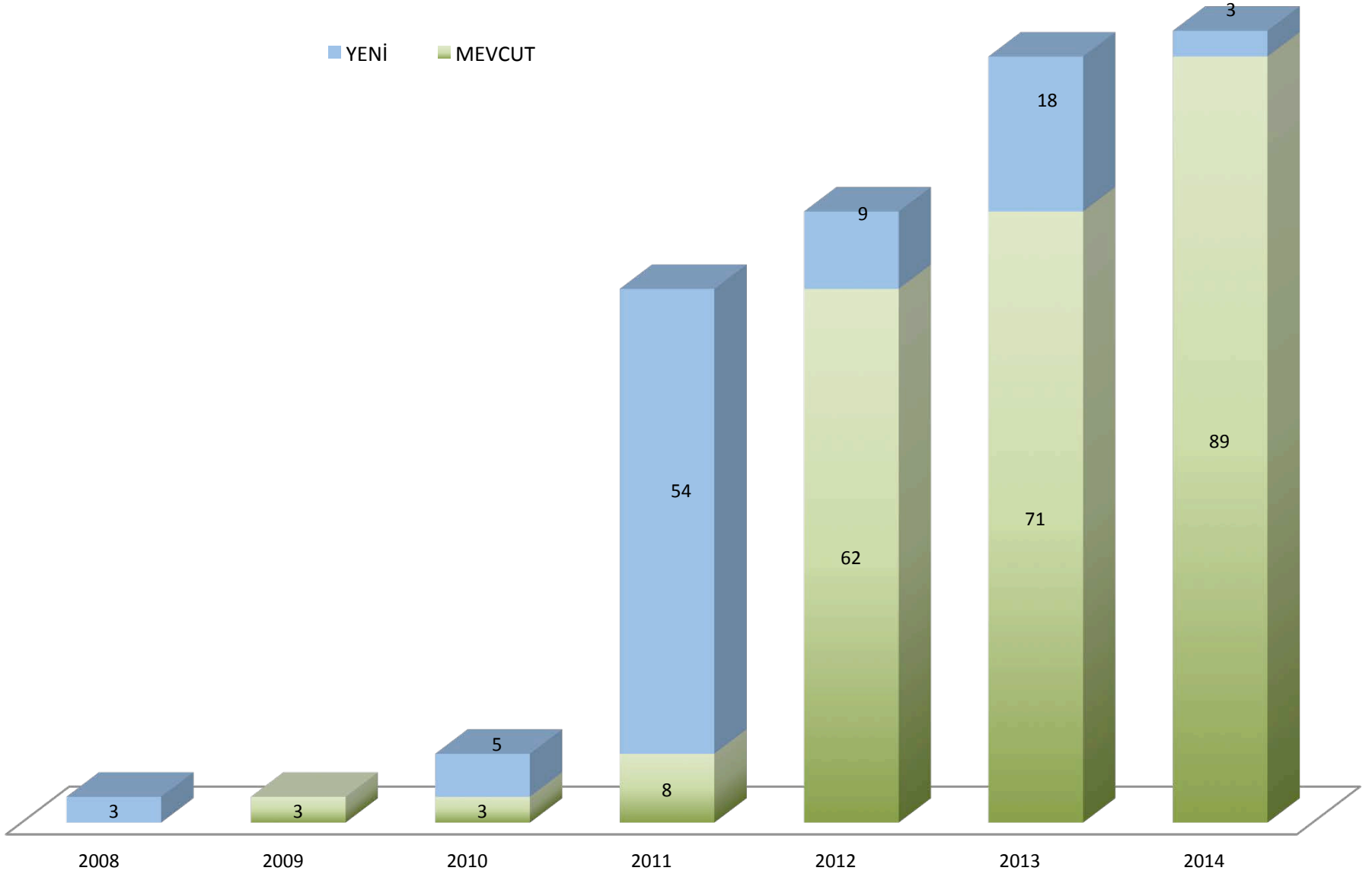
Deprem Kayıt İstasyonları Yıllara Göre Artışı



Hız Ölçer Deprem İstasyonları Yıllara Göre Artışı



İvme Ölçer Deprem İstasyonları Yıllara Göre Artışı



EYLÜL AYI HIZ ÖLÇER İSTASYON RAPORU

No	İSTASYON KODU	ÇALIŞMA ORANI %
1	ADVT	90.53
2	AFSR	90.53
3	AGRB	88.28
4	AKDM	90.13
5	AKKU	62.09
6	ANTB	90.53
7	ARMT	90.10
8	AYDB	36.29
9	BALB	90.44
10	BASM	90.40
11	BAYT	75.69
12	BCA	66.60
13	BCK	88.22
14	BERE	36.33
15	BGKT	88.24
16	BLCB	89.46
17	BNGB	88.35
18	BNN	88.27
19	BODT	88.18
20	BZK	88.15
21	CANT	88.20
22	CAVI	90.34
23	CEYT	57.75
24	CHBY	89.55
25	CHOM	67.06
26	CLDR	87.93
27	CMRD	90.25

No	İSTASYON KODU	ÇALIŞMA ORANI %
28	CORM	90.40
29	CRLT	88.10
30	CTKS	90.31
31	CTYL	90.36
32	CUKT	87.22
33	DALY	88.17
34	DARE	90.40
35	DAT	90.32
36	DIKM	90.40
37	DKL	88.20
38	DYBB	70.39
39	EDC	88.13
40	EDRB	88.14
41	ELL	90.40
42	ENEZ	58.47
43	EREN	89.99
44	ERIK	58.09
45	ERZN	88.15
46	ESPY	87.70
47	EZN	83.66
48	FETY	90.40
49	GADA	90.37
50	GAZ	88.21
51	GEDZ	88.33
52	GELI	89.92
53	GEMT	88.13
54	GULA	54.97

No	İSTASYON KODU	ÇALIŞMA ORANI %
55	GULT	90.27
56	GURO	77.63
57	HDMB	0.00
58	HRTX	87.85
59	IKL	88.15
60	ILIC	0.00
61	ISK	79.52
62	KAMT	0.00
63	KARA	84.32
64	KARO	89.99
65	KARS	89.99
66	KAVV	84.46
67	KCTX	0.00
68	KDZE	88.19
69	KEBE	37.91
70	KIZT	89.98
71	KLYT	62.36
72	KMRS	90.30
73	KONT	88.11
74	KOPR	89.99
75	KOZT	88.21
76	KRBG	39.83
77	KRMN	90.27
78	KRTS	88.16
79	KTUT	88.19
80	KULA	89.95
81	KULU	89.99

No	İSTASYON KODU	ÇALIŞMA ORANI %
82	KURC	89.99
83	KVT	88.16
84	LADK	88.21
85	LAP	89.01
86	LEF	89.13
87	LFK	83.83
88	LOD	88.14
89	MALT	89.98
90	MAZI	90.40
91	MDNY	90.25
92	MDUB	89.45
93	MERS	51.62
94	MLAZ	89.99
95	MLSB	37.15
96	MRMT	88.98
97	PHSR	87.95
98	PTK	90.36
99	RKY	88.07
100	RSDY	90.40
101	SARI	90.39
102	SAUV	87.74
103	SENK	90.40
104	SERE	51.45
105	SEYD	90.27
106	SHUT	88.13
107	SILI	54.74
108	SILT	88.09

No	İSTASYON KODU	ÇALIŞMA ORANI %
109	SIMA	87.68
110	SIRT	85.47
111	SLVT	55.63
112	SNOP	90.40
113	SPNC	88.09
114	SULT	88.12
115	SVAN	87.55
116	SVRC	87.34
117	SVRH	90.40
118	SVSK	84.39
119	TAHT	55.39
120	TASB	89.98
121	TEKE	54.75
122	TEVE	54.33
123	TOKT	89.99
124	TVSB	88.12
125	UKOP	90.27
126	URFA	88.16
127	VANB	83.87
128	VRTB	88.13
129	YAYX	84.64
130	YEDI	90.40
131	YER	90.39
132	YESY	90.00
133	YLV	7.31
134	YOZ	87.03
135	YUVA	90.26

EYLÜL AYI İVMEÖLÇER İSTASYON RAPORU

No	İSTASYON KODU	ÇALIŞMA ORANI %
1	AKA3	61.27
2	AKDN	87.20
3	AKIN	89.35
4	AKK1	54.78
5	AKK2	54.14
6	AKS	90.03
7	ALAN	52.86
8	ARPR	90.10
9	AVCI	90.10
10	BASM	90.40
11	BOTS	90.30
12	BOZY	90.09
13	BRGA	89.88
14	BUYA	90.31
15	CAND	0.00
16	CESE	81.93
17	CHAY	90.01
18	CMRD	90.25
19	DATC	33.81
20	DEMR	89.85
21	DIDI	0.00
22	DST	89.96

No	İSTASYON KODU	ÇALIŞMA ORANI %
23	ENZZ	89.94
24	ERCV	0.00
25	ESKT	89.33
26	FETI	89.93
27	FOCM	0.00
28	GMLD	54.92
29	GOKC	52.61
30	GOMA	89.97
31	GONE	89.71
32	GPA	21.58
33	GPNR	0.00
34	GRDE	51.87
35	GULF	89.96
36	GUMT	61.28
37	HKOY	0.00
38	HOPA	89.93
39	HVHR	89.68
40	HYBA	71.12
41	IZI	0.00
42	KARG	54.15
43	KAVA	56.33
44	KAYA	81.99

No	İSTASYON KODU	ÇALIŞMA ORANI %
45	KEMT	89.95
46	KHL	0.00
47	KHMN	54.93
48	KIYI	0.00
49	KIZO	0.00
50	KMON	89.97
51	KRBN	27.49
52	KRMN	90.27
53	KRTD	86.95
54	KUPE	89.95
55	KUSD	0.00
56	Lafa	20.75
57	MASR	89.88
58	MNVG	22.73
59	MRSB	41.22
60	NIG	89.95
61	OREN	53.85
62	ORLT	89.53
63	OSMT	89.96
64	PRSB	0.42
65	SAFT	89.95
66	SAUA	90.20

No	İSTASYON KODU	ÇALIŞMA ORANI %
67	SEYD	90.27
68	SHAP	58.03
69	SINB	89.51
70	SINP	0.00
71	SLFK	89.92
72	SMAA	0.00
73	TEPK	35.87
74	TISA	54.64
75	TKR	50.11
76	TOS	89.94
77	TUZL	90.01
78	UKOP	90.27
79	YARM	9.38
80	YESI	54.25
81	YKAV	60.51
82	YKBL	89.58
83	YLVH	89.99
84	YORU	54.64
85	YUNK	55.36
86	YUVA	90.27

KANDİLLİ RASATHANESİ VE DEPREM ARAŞTIRMA ENSTİTÜSÜ ULUSAL DEPREM İZLEME MERKEZİ, EYLÜL, 2014 DEPREM KATALOĞU

Tarih	Saat (UTC)	Enlem (K)	Boylam (D)	Derinlik (km)	ML	Mw	Bölge
01.09.2014	00:17:46	40.4765	27.8398	13.3	3.0	--	ORMANLI-ERDEK (BALIKESİR)
01.09.2014	00:38:06	39.4112	40.4578	5.1	1.2	--	GUZGULU-YEDISU (BINGOL)
01.09.2014	00:40:01	35.7963	27.2173	12.7	2.6	--	AKDENİZ
01.09.2014	00:56:15	38.2520	26.5903	1.2	1.6	--	ZEYTINLER-URLA (İZMİR)
01.09.2014	02:47:57	39.0568	29.6672	5.7	1.8	--	GOYNUK-GEDİZ (KUTAHYA)
01.09.2014	02:54:42	38.3613	39.0747	12.5	1.4	--	DOĞANBAĞI-SIVRICE (ELAZIG)
01.09.2014	03:05:30	35.6123	36.6905	4.0	2.4	--	SURİYE
01.09.2014	03:32:33	38.8773	27.0340	10.5	2.1	--	CALTILIDERE-ALIAGA (İZMİR)
01.09.2014	03:41:06	37.1915	30.1132	5.0	2.0	--	BASPINAR-KORKUTELİ (ANTALYA)
01.09.2014	04:08:09	38.7108	43.0788	5.6	2.7	--	VAN GOLU
01.09.2014	04:14:13	38.7347	43.0753	11.4	1.7	--	VAN GOLU
01.09.2014	04:20:37	38.7142	43.0555	5.2	1.9	--	VAN GOLU
01.09.2014	04:35:22	38.7177	43.0582	22.0	2.2	--	VAN GOLU
01.09.2014	04:53:06	38.7262	43.0590	10.7	2.2	--	VAN GOLU
01.09.2014	05:41:43	38.7117	43.0813	11.5	2.4	--	VAN GOLU
01.09.2014	05:58:33	38.6547	26.7062	2.6	1.8	--	İZMİR KORFEZİ (EGE DENİZİ)
01.09.2014	06:15:55	38.7055	43.0722	5.2	2.0	--	VAN GOLU
01.09.2014	06:27:39	38.0362	30.1558	5.9	2.3	--	DİKİCİ-DINAR (AFYONKARAHISAR)
01.09.2014	06:34:18	37.7103	26.5752	8.0	2.5	--	SISAM ADASI (EGE DENİZİ)
01.09.2014	07:44:44	38.7502	26.0298	10.5	2.4	--	SAKIZ ADASI (EGE DENİZİ)
01.09.2014	08:42:59	34.9482	33.8097	67.8	2.5	--	AKDENİZ
01.09.2014	09:14:02	40.6030	29.0428	9.8	1.9	--	KOCADERE-CINARCIK (YALOVA)
01.09.2014	10:06:20	37.0500	41.2387	12.7	2.4	--	NUSAYBIN (MARDİN)
01.09.2014	10:19:35	40.4162	34.8535	18.5	2.5	--	BURNU- (CORUM)

Tarih	Saat (UTC)	Enlem (K)	Boylam (D)	Derinlik (km)	ML	Mw	Bölge
01.09.2014	10:36:28	39.2310	40.5810	5.5	2.5	--	AYVADUZU-ADAKLI (BINGOL)
01.09.2014	10:41:04	39.3230	26.2400	6.7	2.1	--	MIDILLI ADASI (EGE DENIZI)
01.09.2014	11:03:05	37.6590	35.8825	21.9	2.3	--	CULLUUSAGI-KOZAN (ADANA)
01.09.2014	12:01:34	35.5360	27.7213	9.8	3.0	--	AKDENIZ
01.09.2014	12:20:05	35.9103	28.2242	13.9	2.2	--	AKDENIZ
01.09.2014	12:26:57	39.0788	40.7618	7.3	1.9	--	ALATEPE- (BINGOL)
01.09.2014	14:22:30	35.5448	27.7922	5.5	2.5	--	AKDENIZ
01.09.2014	14:29:50	37.5445	38.7547	13.3	2.1	--	GELENEK-HILVAN (SANLIURFA)
01.09.2014	14:36:29	40.0160	26.2745	12.0	3.6	--	HALILELI- (CANAKKALE)
01.09.2014	16:19:49	40.4227	28.3243	5.4	2.4	--	KURSUNLU-KARACABEY (BURSA)
01.09.2014	16:53:04	37.6897	35.8167	5.4	1.9	--	KOCYAZI-FEKE (ADANA)
01.09.2014	17:05:31	37.7202	35.6802	7.3	2.1	--	KALKUMAC-KOZAN (ADANA)
01.09.2014	19:00:04	36.9345	28.4515	12.8	1.8	--	YESILCAM-ULA (MUGLA)
01.09.2014	19:04:10	36.9942	27.3667	13.8	2.0	--	YALI-BODRUM (MUGLA)
01.09.2014	19:13:16	40.4793	27.8413	12.5	2.3	--	ORMANLI-ERDEK (BALIKESIR)
01.09.2014	19:14:22	36.9613	27.3440	6.8	2.2	--	GOKOVA KORFEZI (AKDENIZ)
01.09.2014	19:39:38	38.5583	37.3547	6.2	2.1	--	KURUDERE-DARENDE (MALATYA)
01.09.2014	20:50:11	34.1195	36.0670	87.1	3.9	--	DOGU AKDENIZ
01.09.2014	21:40:43	37.0882	30.6358	5.7	2.3	--	KOMURCULER-DOSEMEALTI (ANTALYA)
01.09.2014	21:44:29	35.8323	29.1942	13.9	2.3	--	AKDENIZ
01.09.2014	22:13:03	37.6867	26.5518	2.9	2.5	--	SISAM ADASI (EGE DENIZI)
01.09.2014	22:14:55	36.9705	29.1633	3.1	2.3	--	KIRAZLIYAYLA-CAMELI (DENIZLI)
01.09.2014	23:58:41	39.8525	38.3227	5.3	2.4	--	KUZKOY-IMRANLI (SIVAS)
02.09.2014	00:10:00	36.7413	27.6123	5.4	2.1	--	KARAKOY-DATCA (MUGLA)
02.09.2014	00:39:18	39.3772	42.1702	13.7	2.0	--	KIRIMKAYA-KARACOBAN (ERZURUM)
02.09.2014	00:54:57	35.5252	27.6437	8.2	3.4	--	AKDENIZ
02.09.2014	00:56:57	35.5082	27.7143	9.7	2.5	--	AKDENIZ

Tarih	Saat (UTC)	Enlem (K)	Boylam (D)	Derinlik (km)	ML	Mw	Bölge
02.09.2014	01:17:01	36.9992	28.3955	7.1	2.1	--	SIRINKOY-ULA (MUGLA)
02.09.2014	01:17:19	36.9987	28.3910	8.2	2.1	--	SIRINKOY-ULA (MUGLA)
02.09.2014	01:43:58	37.0000	28.4093	6.5	2.1	--	YESILCAM-ULA (MUGLA)
02.09.2014	01:52:34	40.6165	34.7788	11.4	1.9	--	ERDEK- (CORUM)
02.09.2014	01:55:22	37.0192	28.4143	17.7	1.8	--	CITLIK-ULA (MUGLA)
02.09.2014	02:37:17	42.1193	24.9197	4.9	2.5	--	BULGARISTAN
02.09.2014	02:56:33	36.9855	28.4453	1.0	1.9	--	YESILCAM-ULA (MUGLA)
02.09.2014	03:14:12	39.3918	29.0338	9.8	1.5	--	IHLAMUR-SIMAV (KUTAHYA)
02.09.2014	03:19:19	40.8022	27.4218	12.1	1.7	--	YENIKOY- (TEKIRDAG)
02.09.2014	03:24:24	36.7587	28.2970	67.3	2.4	--	GUNLUCE ACIKLARI-MUGLA (AKDENIZ)
02.09.2014	04:15:07	37.0015	28.4083	4.2	1.9	--	YESILCAM-ULA (MUGLA)
02.09.2014	04:24:03	37.0255	29.0678	7.1	2.1	--	NARLI-DALAMAN (MUGLA)
02.09.2014	04:29:47	38.7650	26.3782	4.9	2.0	--	EGE DENIZI
02.09.2014	04:41:25	38.6213	30.9243	5.4	1.8	--	MALTEPE-CAY (AFYONKARAHISAR)
02.09.2014	04:54:13	40.4515	29.0943	9.5	1.4	--	GEMLIK KORFEZI (MARMARA DENIZI)
02.09.2014	05:15:29	36.9910	30.6425	11.4	1.6	--	DUACI-KEPEZ (ANTALYA)
02.09.2014	05:30:14	38.9695	40.9842	5.0	1.8	--	DILEKTEPE-SOLHAN (BINGOL)
02.09.2014	05:41:24	35.4605	27.0312	8.3	3.2	--	AKDENIZ
02.09.2014	07:13:43	37.6415	30.6230	2.3	1.8	--	DEREKOY-AGLASUN (BURDUR)
02.09.2014	07:47:29	37.4365	36.3697	12.9	2.6	--	TORUN-ANDIRIN (KAHRAMANMARAS)
02.09.2014	09:07:17	37.9768	36.0705	14.6	1.7	--	SAIMBEYLI (ADANA)
02.09.2014	10:26:15	38.8870	37.7863	5.0	1.8	--	CIRITBELEN-KULUNCAK (MALATYA)
02.09.2014	10:33:22	38.9008	37.7593	5.0	2.1	--	CIRITBELEN-KULUNCAK (MALATYA)
02.09.2014	10:41:21	36.9975	27.9797	23.8	1.5	--	GOKOVA KORFEZI (AKDENIZ)
02.09.2014	12:11:00	39.5222	33.0800	6.1	1.5	--	BALA (ANKARA)
02.09.2014	12:24:21	39.4750	33.5072	4.8	2.1	--	KARAYAKUP-CELEBI (KIRIKKALE)
02.09.2014	13:07:59	36.9512	28.4515	4.6	2.3	--	YESILCAM-ULA (MUGLA)

Tarih	Saat (UTC)	Enlem (K)	Boylam (D)	Derinlik (km)	ML	Mw	Bölge
02.09.2014	14:38:26	38.0022	41.3367	5.0	3.4	-.-	BEYCAYIRI-BESIRI (BATMAN)
02.09.2014	14:40:14	40.1193	28.7308	13.0	2.1	-.-	UNCUKURU-NILUFER (BURSA)
02.09.2014	15:27:59	39.6132	28.8585	5.4	2.3	-.-	KUCUKAKCAALAN-DURSUBEY (BALIKESIR)
02.09.2014	16:16:27	38.3887	38.2302	12.2	1.5	-.-	SAMANKOY- (MALATYA)
02.09.2014	17:25:49	38.8718	26.7047	7.3	2.9	-.-	CANDARLI KORFEZI (EGE DENIZI)
02.09.2014	17:51:30	40.6947	30.1872	6.6	1.8	-.-	YANIK-SAPANCA (SAKARYA)
02.09.2014	19:19:11	35.8670	28.2695	12.0	2.3	-.-	AKDENIZ
02.09.2014	19:23:13	36.0475	28.2685	52.0	2.1	-.-	AKDENIZ
02.09.2014	19:31:59	36.2173	27.1540	9.9	2.9	-.-	AKDENIZ
02.09.2014	19:57:33	36.7310	27.5652	13.6	2.1	-.-	MESUDIYE-DATCA (MUGLA)
02.09.2014	20:25:03	39.2555	40.4903	8.8	2.0	-.-	ADAKLI (BINGOL)
02.09.2014	21:17:46	38.6327	27.7947	7.5	2.2	-.-	BUYUKBELEN-SARUHANLI (MANISA)
02.09.2014	22:44:23	40.2358	37.8725	5.5	2.3	-.-	GOLCUK-KOYULHISAR (SIVAS)
02.09.2014	23:08:23	36.3815	27.0468	15.5	2.2	-.-	AKDENIZ
03.09.2014	00:13:05	38.7887	39.0233	6.6	1.8	-.-	KORUKKOY- (ELAZIG)
03.09.2014	00:43:13	35.0803	25.7325	9.6	2.8	-.-	GIRIT ADASI (AKDENIZ)
03.09.2014	00:50:55	37.2417	37.1947	4.0	2.5	-.-	SERINTEPE-SEHITKAMIL (GAZIANTEP)
03.09.2014	00:54:41	40.8523	42.8158	8.9	2.4	-.-	BALCESME-GOLE (ARDAHAN)
03.09.2014	01:44:13	37.4965	37.5138	5.9	1.5	-.-	HARMANCIK-PAZARCIK (KAHRAMANMARAS)
03.09.2014	01:54:34	35.1207	25.7552	2.4	3.2	-.-	GIRIT ADASI (AKDENIZ)
03.09.2014	02:38:44	40.6175	36.7670	5.4	2.5	-.-	KUMBETLI-NIKSAR (TOKAT)
03.09.2014	03:15:29	36.6083	35.9280	9.6	3.5	-.-	ISKENDERUN KORFEZI (AKDENIZ)
03.09.2014	05:21:25	39.1622	29.2945	10.4	3.0	-.-	ORENKOY-HISARCIK (KUTAHYA)
03.09.2014	05:33:09	36.9927	27.4145	4.9	2.3	-.-	BODRUM (MUGLA)
03.09.2014	05:42:48	37.0047	27.4202	4.3	2.4	-.-	BODRUM (MUGLA)
03.09.2014	06:59:52	37.0542	27.4315	8.3	2.1	-.-	BODRUM (MUGLA)
03.09.2014	07:05:20	36.9312	27.3293	11.5	2.2	-.-	GOKOVA KORFEZI (AKDENIZ)

Tarih	Saat (UTC)	Enlem (K)	Boylam (D)	Derinlik (km)	ML	Mw	Bölge
03.09.2014	07:21:12	39.8123	41.8720	8.1	2.3	--	SARITAS-KOPRUKOY (ERZURUM)
03.09.2014	07:44:39	38.4892	26.8480	7.1	2.2	--	IZMIR KORFEZI (EGE DENIZI)
03.09.2014	08:47:26	37.0145	27.4103	11.8	1.7	--	BODRUM (MUGLA)
03.09.2014	09:03:42	36.9698	27.3988	2.9	2.4	--	GOKOVA KORFEZI (AKDENIZ)
03.09.2014	09:05:52	39.1382	29.3217	8.1	2.1	--	SOGUKSU-GEDIZ (KUTAHYA)
03.09.2014	09:26:57	37.0240	39.2252	5.7	2.2	--	BAKIRTAS- (SANLIURFA)
03.09.2014	09:28:59	37.3500	42.6147	2.1	2.6	--	GORUMLU-SILOPI (SIRNAK)
03.09.2014	09:40:48	38.6415	24.5155	10.1	3.6	--	EGE DENIZI
03.09.2014	09:53:21	36.9768	27.3568	11.3	1.6	--	GOKOVA KORFEZI (AKDENIZ)
03.09.2014	09:55:54	39.4593	37.9392	15.8	2.2	--	KEKLIKTEPE-DIVRIGI (SIVAS)
03.09.2014	10:13:39	37.9827	34.8428	5.8	1.6	--	OZYURT- (NIGDE)
03.09.2014	10:59:16	36.9905	27.4168	4.2	2.2	--	BODRUM (MUGLA)
03.09.2014	11:57:37	38.9385	37.3475	10.6	1.9	--	ESKIBEKTASLI-GURUN (SIVAS)
03.09.2014	11:58:52	38.8773	39.7645	20.8	2.1	--	KAYACI-MAZGIRT (TUNCELI)
03.09.2014	13:33:22	37.9705	35.2633	5.0	2.8	--	SULUCAOVA-CAMARDI (NIGDE)
03.09.2014	14:07:35	39.0050	28.7713	5.3	2.7	--	ESENYURT-DEMIRCI (MANISA)
03.09.2014	14:15:20	38.9597	28.8045	5.4	2.2	--	BOYACIK-DEMIRCI (MANISA)
03.09.2014	14:48:26	40.3020	41.0438	10.8	2.2	--	INCESU-ISPIR (ERZURUM)
03.09.2014	15:05:34	39.4170	40.4107	21.0	1.6	--	GELINPERTEK-YEDISU (BINGOL)
03.09.2014	15:05:49	42.1730	33.7338	6.0	2.2	--	INEBOLU (KASTAMONU)
03.09.2014	15:51:04	39.0033	28.7897	5.4	2.3	--	ESENYURT-DEMIRCI (MANISA)
03.09.2014	16:08:46	40.5650	42.5303	5.0	1.9	--	ESENCE-SENKAYA (ERZURUM)
03.09.2014	17:39:49	40.1993	25.2022	5.4	2.0	--	EGE DENIZI
03.09.2014	17:52:27	38.9060	28.9637	8.9	1.8	--	TEPEEYNIHAN-SELENDI (MANISA)
03.09.2014	17:52:58	38.6993	43.1797	5.1	2.0	--	MOLLAKASIM- (VAN)
03.09.2014	18:00:33	38.7633	43.4428	5.0	2.3	--	YEMLICE- (VAN)
03.09.2014	18:29:26	40.0923	31.6353	6.7	1.8	--	DAVUTOGLAN-NALLIHAN (ANKARA)

Tarih	Saat (UTC)	Enlem (K)	Boylam (D)	Derinlik (km)	ML	Mw	Bölge
03.09.2014	18:58:47	38.8012	24.6138	12.4	2.5	--	EGE DENIZI
03.09.2014	19:50:57	40.7845	27.4485	6.2	1.4	--	YENIKOY- (TEKIRDAG)
03.09.2014	20:08:07	36.9680	27.3642	10.1	2.1	--	GOKOVA KORFEZI (AKDENIZ)
03.09.2014	20:12:29	36.9875	27.4238	2.7	1.6	--	BODRUM (MUGLA)
03.09.2014	20:17:07	36.9827	27.4183	5.7	2.0	--	BODRUM (MUGLA)
03.09.2014	22:06:30	37.5952	34.8917	8.0	2.1	--	YAGLITAS-POZANTI (ADANA)
03.09.2014	22:31:29	35.0627	26.5468	9.0	3.5	--	GIRIT ADASI ACIKLARI (AKDENIZ)
03.09.2014	22:34:13	39.6060	27.7213	7.2	2.3	--	ALIAGA- (BALIKESIR)
03.09.2014	22:50:44	40.2032	25.1153	11.3	2.7	--	EGE DENIZI
03.09.2014	23:15:51	40.0527	41.0908	1.4	1.8	--	DAGDAGUL-AZIZIYE (ERZURUM)
03.09.2014	23:17:42	40.3548	28.5452	5.5	1.8	--	BALLIKAYA-KARACABEY (BURSA)
04.09.2014	00:52:33	37.2807	27.9048	8.2	2.0	--	KORUCUK-MILAS (MUGLA)
04.09.2014	01:41:17	39.1910	28.9108	6.7	2.0	--	GUNEY-SIMAV (KUTAHYA)
04.09.2014	02:43:31	40.6832	29.7948	18.8	1.7	--	SELIMIYE-GOLCUK (KOCAELI)
04.09.2014	03:33:38	38.3262	27.1290	3.8	1.9	--	GAZIEMIR (IZMIR)
04.09.2014	03:53:01	41.6437	32.5123	4.5	4.0	4.0	KAYADIBI- (BARTIN)
04.09.2014	03:58:45	40.3958	26.1240	14.3	1.5	--	SAROS KORFEZI (EGE DENIZI)
04.09.2014	04:09:39	38.7645	25.9913	2.8	1.9	--	SAKIZ ADASI (EGE DENIZI)
04.09.2014	04:15:02	36.9712	27.3950	4.6	1.5	--	GOKOVA KORFEZI (AKDENIZ)
04.09.2014	04:39:17	36.8038	27.4133	11.7	1.5	--	GOKOVA KORFEZI (AKDENIZ)
04.09.2014	04:46:20	38.1695	27.1305	5.4	2.9	--	SASAL-MENDERES (IZMIR)
04.09.2014	04:57:38	38.1715	27.1347	9.9	2.6	--	SASAL-MENDERES (IZMIR)
04.09.2014	05:43:53	37.0080	27.4080	10.4	1.8	--	BODRUM (MUGLA)
04.09.2014	05:50:43	38.7475	26.0355	17.6	2.7	--	SAKIZ ADASI (EGE DENIZI)
04.09.2014	05:58:03	37.0280	27.4115	12.7	1.9	--	BODRUM (MUGLA)
04.09.2014	06:15:57	38.7457	26.0400	19.6	1.9	--	SAKIZ ADASI (EGE DENIZI)
04.09.2014	06:27:57	38.7560	26.0337	5.4	1.7	--	SAKIZ ADASI (EGE DENIZI)

Tarih	Saat (UTC)	Enlem (K)	Boylam (D)	Derinlik (km)	ML	Mw	Bölge
04.09.2014	06:47:32	38.6778	37.4265	2.3	1.5	--	YAZIKOY-DARENDE (MALATYA)
04.09.2014	07:00:06	38.2013	26.7168	18.5	2.0	--	SEFERIHISAR ACIKLARI-IZMIR (EGE DENIZI)
04.09.2014	07:11:27	38.1710	26.7238	6.6	1.7	--	SEFERIHISAR ACIKLARI-IZMIR (EGE DENIZI)
04.09.2014	07:27:10	36.9980	27.4093	11.9	2.3	--	BODRUM (MUGLA)
04.09.2014	07:29:39	36.9488	27.8098	20.0	2.0	--	GOKOVA KORFEZI (AKDENIZ)
04.09.2014	07:59:47	37.7297	26.9710	8.2	1.9	--	SISAM ADASI (EGE DENIZI)
04.09.2014	08:33:00	40.5860	29.0108	10.3	2.9	--	SENKOY-CINARCIK (YALOVA)
04.09.2014	09:04:13	34.8257	24.2072	18.9	4.0	4.0	GIRIT ADASI ACIKLARI (AKDENIZ)
04.09.2014	09:09:30	37.0323	27.4225	15.2	2.1	--	BODRUM (MUGLA)
04.09.2014	09:31:32	37.0433	27.4548	9.9	2.0	--	BODRUM (MUGLA)
04.09.2014	10:36:04	36.2267	33.8517	23.5	2.1	--	SILIFKE ACIKLARI-MERSIN (AKDENIZ)
04.09.2014	10:40:01	37.5810	37.3072	14.5	1.5	--	BUYUKNACAR-PAZARCIK (KAHRAMANMARAS)
04.09.2014	10:50:56	38.0295	35.5918	5.4	1.5	--	KARAKOY-YAHYALI (KAYSERI)
04.09.2014	11:01:16	37.9887	35.5928	2.0	1.4	--	KARAKOY-YAHYALI (KAYSERI)
04.09.2014	11:01:59	38.6452	24.5173	13.4	2.5	--	EGE DENIZI
04.09.2014	11:18:34	37.3722	35.0067	4.5	1.6	--	GILDIRLI-KARASALI (ADANA)
04.09.2014	12:02:19	36.9945	27.3775	13.9	2.0	--	YALI-BODRUM (MUGLA)
04.09.2014	12:02:24	40.3838	27.4675	19.9	2.5	--	BOZLAR-BIGA (CANAKKALE)
04.09.2014	12:25:33	39.7783	26.1445	4.9	1.6	--	DALYAN-EZINE (CANAKKALE)
04.09.2014	12:28:15	36.3360	27.1400	14.7	2.5	--	ONIKI ADALAR (AKDENIZ)
04.09.2014	12:39:04	39.6063	28.8258	6.3	2.0	--	KAZIMIYE-DURSUNBEY (BALIKESIR)
04.09.2014	13:08:46	39.9847	33.5353	5.0	2.0	--	KECILI-YAHSIHAN (KIRIKKALE)
04.09.2014	13:51:13	38.4987	31.8947	14.1	1.9	--	GOLYAKA-ILGIN (KONYA)
04.09.2014	14:06:18	38.1903	27.0122	6.9	2.1	--	KUYUCAK-MENDERES (IZMIR)
04.09.2014	14:19:05	40.1368	35.8838	7.4	1.8	--	EVRENKOY-ZILE (TOKAT)
04.09.2014	16:02:40	37.7060	41.6035	9.0	2.4	--	OGUTLU-HASANKEYF (BATMAN)
04.09.2014	16:05:34	37.6803	41.5687	6.6	2.6	--	AKALIN-HASANKEYF (BATMAN)

Tarih	Saat (UTC)	Enlem (K)	Boylam (D)	Derinlik (km)	ML	Mw	Bölge
04.09.2014	16:16:06	37.6810	41.5612	5.4	3.1	--	AKALIN-HASANKEYF (BATMAN)
04.09.2014	17:16:04	37.6723	41.5505	4.3	3.8	--	BUYUKDERE-HASANKEYF (BATMAN)
04.09.2014	17:21:46	40.1445	24.9113	6.7	3.5	--	EGE DENIZI
04.09.2014	17:43:38	40.1525	24.8853	15.4	4.9	4.9	EGE DENIZI
04.09.2014	17:55:30	40.1230	24.8702	7.2	2.8	--	EGE DENIZI
04.09.2014	18:08:30	37.6708	41.5697	5.3	2.7	--	YAKAKOY-HASANKEYF (BATMAN)
04.09.2014	18:14:28	36.4775	27.1063	7.7	2.4	--	ONIKI ADALAR (AKDENIZ)
04.09.2014	19:37:01	38.2428	42.4483	6.5	2.3	--	HOROZDERE-HIZAN (BITLIS)
04.09.2014	20:25:51	39.0960	29.1303	4.6	2.8	--	SENKOY-SIMAV (KUTAHYA)
04.09.2014	21:00:01	36.2400	30.9068	82.2	5.2	5.3	ANTALYA KORFEZI (AKDENIZ)
04.09.2014	21:06:06	36.2973	30.9733	20.6	2.8	--	ANTALYA KORFEZI (AKDENIZ)
04.09.2014	21:10:25	40.1167	24.8800	15.8	2.6	--	EGE DENIZI
04.09.2014	21:11:39	40.1007	24.8708	10.5	2.2	--	EGE DENIZI
04.09.2014	21:42:38	36.2480	30.9347	24.6	2.9	--	ANTALYA KORFEZI (AKDENIZ)
04.09.2014	22:17:15	36.3102	30.9730	9.2	2.4	--	ANTALYA KORFEZI (AKDENIZ)
04.09.2014	22:28:46	35.7602	30.1708	16.6	2.7	--	AKDENIZ
04.09.2014	22:48:07	35.5468	27.7992	5.0	2.8	--	AKDENIZ
04.09.2014	23:30:26	37.0123	27.4683	11.5	2.1	--	BODRUM (MUGLA)
05.09.2014	00:07:45	36.9610	28.3135	11.2	2.0	--	CETIBELI-MARMARIS (MUGLA)
05.09.2014	00:21:22	36.1812	30.9698	2.9	2.3	--	ANTALYA KORFEZI (AKDENIZ)
05.09.2014	00:50:45	40.1030	24.8783	11.1	2.3	--	EGE DENIZI
05.09.2014	01:36:56	39.2975	40.2300	21.0	2.7	--	SABIRTASI-KIGI (BINGOL)
05.09.2014	05:46:57	37.2863	37.0268	14.0	1.9	--	AKDEMIR-PAZARCIK (KAHRAMANMARAS)
05.09.2014	05:55:04	40.1082	24.8540	8.4	2.9	--	EGE DENIZI
05.09.2014	06:00:53	36.9800	27.3993	18.8	1.8	--	GOKOVA KORFEZI (AKDENIZ)
05.09.2014	07:34:57	39.0347	27.9032	7.3	2.6	--	ZEYTINLIBAG-AKHISAR (MANISA)
05.09.2014	09:44:58	37.0942	28.0013	30.0	1.7	--	KALEM-MILAS (MUGLA)

Tarih	Saat (UTC)	Enlem (K)	Boylam (D)	Derinlik (km)	ML	Mw	Bölge
05.09.2014	11:30:46	40.8138	28.0762	5.5	2.5	--	MARMARA DENIZI
05.09.2014	11:32:21	40.7078	27.7355	22.3	1.0	--	SARAYLAR-MARMARA (BALIKESIR)
05.09.2014	11:40:07	40.8392	28.0255	8.5	2.7	--	MARMARA DENIZI
05.09.2014	12:18:44	37.0410	28.5238	11.3	2.1	--	KARABOGURTLEN-ULA (MUGLA)
05.09.2014	12:26:34	40.8085	28.1047	15.8	2.3	--	MARMARA DENIZI
05.09.2014	12:49:28	37.3950	36.2435	2.7	2.9	--	DURMUSSOFULAR-KADIRLI (OSMANIYE)
05.09.2014	12:55:56	37.0870	30.5872	3.0	2.5	--	KOMURCULER-DOSEMEALTI (ANTALYA)
05.09.2014	13:11:12	36.1225	30.9760	14.9	2.6	--	AKDENIZ
05.09.2014	13:21:42	37.4593	26.9465	17.2	2.6	--	EGE DENIZI
05.09.2014	13:23:26	36.1975	30.8622	15.9	2.8	--	ANTALYA KORFEZI (AKDENIZ)
05.09.2014	13:42:21	35.6538	30.1708	8.8	3.0	--	AKDENIZ
05.09.2014	14:01:37	40.8322	30.3462	11.4	1.8	--	KURUCESME-SERDIVAN (SAKARYA)
05.09.2014	14:33:14	37.0870	30.6208	2.2	2.3	--	KOMURCULER-DOSEMEALTI (ANTALYA)
05.09.2014	14:52:47	35.5590	27.7143	4.5	3.6	--	AKDENIZ
05.09.2014	14:56:17	40.1097	24.8955	11.1	2.2	--	EGE DENIZI
05.09.2014	17:01:27	40.8063	28.0738	7.6	2.6	--	MARMARA DENIZI
05.09.2014	17:22:31	38.4288	26.7462	9.2	2.6	--	IZMIR KORFEZI (EGE DENIZI)
05.09.2014	17:37:12	36.9567	43.3448	5.0	2.7	--	IRAK
05.09.2014	18:04:34	40.2803	26.2760	7.1	2.5	--	BUYUKANAFARTA-ECEABAT (CANAKKALE)
05.09.2014	19:02:21	38.0003	31.1622	3.2	2.2	--	YENICEKALE-SARKIKARAAGAC (ISPARTA)
05.09.2014	19:44:06	40.5755	28.1462	7.8	2.4	--	ERDEK ACIKLARI-BALIKESIR (MARMARA DENIZI)
05.09.2014	20:03:54	40.8115	28.0737	5.4	2.1	--	MARMARA DENIZI
05.09.2014	21:54:53	35.5428	27.7190	8.3	3.1	--	AKDENIZ
05.09.2014	21:55:02	40.8097	28.0565	15.3	2.9	--	MARMARA DENIZI
05.09.2014	22:12:05	37.8648	37.4940	3.3	1.9	--	SAVRAN-GOLBASI (ADIYAMAN)
05.09.2014	22:24:26	39.8552	28.7498	9.2	2.1	--	YUKARIBALI-MUSTAFAKEMALPASA (BURSA)
05.09.2014	23:46:56	40.8012	28.0618	7.9	2.1	--	MARMARA DENIZI

Tarih	Saat (UTC)	Enlem (K)	Boylam (D)	Derinlik (km)	ML	Mw	Bölge
06.09.2014	00:14:26	37.3602	34.3368	5.3	2.2	--	CAKILLAR-HALKAPINAR (KONYA)
06.09.2014	01:14:11	39.9005	23.6377	4.7	2.5	--	YUNANISTAN
06.09.2014	01:35:21	40.1752	25.1127	12.4	3.1	--	EGE DENIZI
06.09.2014	02:22:12	40.4460	28.9397	10.5	1.9	--	KAPAKLI-ARMUTLU (YALOVA)
06.09.2014	04:21:11	38.7482	26.0113	10.3	2.3	--	SAKIZ ADASI (EGE DENIZI)
06.09.2014	06:14:27	40.7512	27.3872	13.0	2.2	--	GAZIKOY-SARKOY (TEKIRDAG)
06.09.2014	06:23:22	40.0617	24.2740	19.2	2.4	--	YUNANISTAN
06.09.2014	07:29:19	36.2113	30.9267	58.2	3.3	--	AKDENIZ
06.09.2014	08:45:59	39.3243	27.0388	8.1	2.9	--	HACIBOZLAR-BURHANIYE (BALIKESIR)
06.09.2014	11:05:53	39.7082	35.8377	3.4	2.1	--	AKBAS-AKDAGMADENI (YOZGAT)
06.09.2014	12:37:16	36.9742	27.4052	2.9	1.9	--	GOKOVA KORFEZI (AKDENIZ)
06.09.2014	13:44:04	38.5158	39.4485	18.5	1.5	--	GOLARDI- (ELAZIG)
06.09.2014	15:04:48	38.8388	43.4918	26.2	2.4	--	KARAAGAC- (VAN)
06.09.2014	15:29:41	37.3543	42.5915	5.0	2.7	--	GORUMLU-SILOPI (SIRNAK)
06.09.2014	15:53:03	40.7050	27.2102	10.2	1.1	--	YAYAKOY-SARKOY (TEKIRDAG)
06.09.2014	16:09:17	38.1743	38.1820	4.6	1.6	--	ATALAR-YESILYURT (MALATYA)
06.09.2014	17:09:02	37.5128	36.5882	5.5	2.6	--	SAYGILI- (KAHRAMANMARAS)
06.09.2014	17:16:30	35.8955	31.3510	10.2	2.7	--	AKDENIZ
06.09.2014	17:58:49	37.0325	28.5723	7.5	2.6	--	BALCILAR-KOYCEGIZ (MUGLA)
06.09.2014	18:16:50	37.0025	28.5193	6.0	2.4	--	CORUS-ULA (MUGLA)
06.09.2014	18:20:38	40.7520	27.3852	11.3	1.6	--	GAZIKOY-SARKOY (TEKIRDAG)
06.09.2014	18:20:55	38.9370	43.5300	5.0	2.1	--	COLPAN- (VAN)
06.09.2014	19:10:04	37.1583	30.5670	100.7	2.3	--	KOVANLIK-DOSEMEALTI (ANTALYA)
06.09.2014	21:17:24	37.0070	28.5238	11.5	2.2	--	CORUS-ULA (MUGLA)
06.09.2014	21:38:07	40.2363	27.0122	5.1	2.1	--	COMLEKCI-BIGA (CANAKKALE)
06.09.2014	21:57:16	37.0765	27.4872	9.8	2.2	--	CAMLIK-BODRUM (MUGLA)
06.09.2014	22:25:01	38.3492	35.8258	5.0	3.2	--	BOKE-TOMARZA (KAYSERI)

Tarih	Saat (UTC)	Enlem (K)	Boylam (D)	Derinlik (km)	ML	Mw	Bölge
06.09.2014	22:42:19	39.5875	28.9013	7.5	2.0	--	TEZLIK-DURSunBEY (BALIKESIR)
06.09.2014	22:59:11	36.9803	27.3267	15.5	1.7	--	AKYARLAR-BODRUM (MUGLA)
06.09.2014	23:18:34	36.2632	28.8847	14.7	2.1	--	AKDENIZ
06.09.2014	23:35:07	37.0192	27.4203	10.8	2.0	--	BODRUM (MUGLA)
07.09.2014	00:00:05	38.6333	43.1998	1.8	1.8	--	ARISU- (VAN)
07.09.2014	00:25:00	40.1667	25.0773	9.3	2.5	--	EGE DENIZI
07.09.2014	00:39:05	39.0473	28.7147	8.2	1.5	--	SEVINCLER-DEMIRCI (MANISA)
07.09.2014	00:53:24	38.7715	25.1833	15.3	2.4	--	EGE DENIZI
07.09.2014	01:10:34	40.2700	26.9865	18.6	1.9	--	ARABAKONAGI-BIGA (CANAKKALE)
07.09.2014	01:17:12	39.2955	40.2985	8.0	1.7	--	CICEKTEPE-KIGI (BINGOL)
07.09.2014	02:04:42	36.7437	34.0855	8.0	1.9	--	SARIKAYA-ERDEMLI (MERSIN)
07.09.2014	02:09:08	37.0957	30.6203	5.0	2.4	--	KOMURCULER-DOSEMEALTI (ANTALYA)
07.09.2014	02:21:35	36.9997	27.3983	12.3	1.6	--	BODRUM (MUGLA)
07.09.2014	02:29:56	37.4585	27.2283	6.6	2.4	--	YALIKOY-DIDIM (AYDIN)
07.09.2014	02:53:15	38.9920	28.8108	16.1	1.7	--	YARBASAN-DEMIRCI (MANISA)
07.09.2014	04:51:56	38.2952	38.7472	12.3	1.6	--	BALPINARI-PUTURGE (MALATYA)
07.09.2014	04:57:48	39.0718	29.1253	5.4	1.8	--	TASLIK-SIMAV (KUTAHYA)
07.09.2014	05:23:05	37.2600	26.3305	10.5	2.3	--	ONIKI ADALAR (AKDENIZ)
07.09.2014	05:48:08	37.6727	41.5575	8.1	2.6	--	BUYUKDERE-HASANKEYF (BATMAN)
07.09.2014	06:21:39	37.0528	30.6845	10.1	1.8	--	KIRISCILER-KEPEZ (ANTALYA)
07.09.2014	08:10:26	40.1310	31.7435	5.0	2.0	--	CANTIRLI-BEYPAZARI (ANKARA)
07.09.2014	08:13:30	37.1568	26.8032	8.7	2.1	--	ONIKI ADALAR (AKDENIZ)
07.09.2014	08:55:12	37.0307	27.4583	7.9	1.8	--	BODRUM (MUGLA)
07.09.2014	09:21:37	39.4770	28.7843	8.8	1.7	--	SAKIZKOY-DURSunBEY (BALIKESIR)
07.09.2014	09:41:18	41.0067	43.9313	9.3	2.9	--	AZERBAYCAN
07.09.2014	11:49:36	38.6140	43.1527	18.7	2.4	--	CITOREN- (VAN)
07.09.2014	13:00:58	38.6563	25.6785	15.3	2.4	--	EGE DENIZI

Tarih	Saat (UTC)	Enlem (K)	Boylam (D)	Derinlik (km)	ML	Mw	Bölge
07.09.2014	13:35:06	38.5827	43.1975	20.6	2.1	--	CITOREN- (VAN)
07.09.2014	14:26:34	39.3882	31.6138	3.2	1.9	--	ISTIKLALBAGI-SIVRIHISAR (ESKISEHIR)
07.09.2014	14:29:38	36.9587	28.4688	13.4	2.3	--	CORUS-ULA (MUGLA)
07.09.2014	15:10:08	37.0158	29.4400	8.6	2.0	--	IBECIK-GOLHISAR (BURDUR)
07.09.2014	15:26:07	39.0723	29.2092	12.1	1.7	--	DEGIRMENDERE-SAPHANE (KUTAHYA)
07.09.2014	15:27:39	37.3715	42.6173	8.1	2.4	--	GORUMLU-SILOPI (SIRNAK)
07.09.2014	16:33:28	38.9953	28.7918	7.7	2.1	--	YARBASAN-DEMIRCI (MANISA)
07.09.2014	19:41:18	37.0020	27.3960	13.4	2.0	--	BITEZ-BODRUM (MUGLA)
07.09.2014	19:44:54	37.0202	27.4208	16.4	1.9	--	BODRUM (MUGLA)
07.09.2014	20:42:54	41.0120	43.9137	7.2	2.2	--	AZERBAYCAN
07.09.2014	21:01:33	40.0437	35.8600	19.0	1.5	--	YELTEN-KADISEHRI (YOZGAT)
07.09.2014	22:44:45	37.4827	36.4035	6.9	2.0	--	BOGAZOREN-ANDIRIN (KAHRAMANMARAS)
07.09.2014	22:47:45	40.4185	26.0925	15.8	1.3	--	SAROS KORFEZI (EGE DENIZI)
07.09.2014	22:55:18	38.3697	38.9063	5.2	1.5	--	KAYABAGLARI-SIVRICE (ELAZIG)
07.09.2014	23:18:26	38.6843	43.0475	8.9	2.2	--	VAN GOLU
07.09.2014	23:52:26	40.7183	27.5193	14.0	2.0	--	GUZELKOY ACIKLARI-TEKIRDAG (MARMARA DENIZI)
08.09.2014	01:16:23	40.1202	31.6297	9.5	1.7	--	DAVUTOGLAN-NALLIHAN (ANKARA)
08.09.2014	01:27:39	39.0910	29.0640	4.8	1.7	--	KALKAN-SIMAV (KUTAHYA)
08.09.2014	01:52:59	35.3085	27.6637	26.8	2.2	--	AKDENIZ
08.09.2014	02:33:47	40.9087	35.9462	14.2	1.3	--	CAKIRGUMUS-LADIK (SAMSUN)
08.09.2014	03:55:57	34.9223	26.8763	83.9	3.1	--	GIRIT ADASI ACIKLARI (AKDENIZ)
08.09.2014	04:15:59	37.0715	28.4522	9.6	2.0	--	ELMALI-ULA (MUGLA)
08.09.2014	04:20:04	37.8515	29.0718	3.8	2.6	--	CELTIKCI- (DENIZLI)
08.09.2014	04:48:56	37.0028	27.4155	13.0	1.6	--	BODRUM (MUGLA)
08.09.2014	05:26:36	40.4303	26.0613	14.2	1.7	--	SAROS KORFEZI (EGE DENIZI)
08.09.2014	05:29:26	40.8608	28.1348	14.8	1.9	--	MARMARA DENIZI
08.09.2014	07:09:54	40.0837	27.7278	10.3	1.6	--	CAKMAK-GONEN (BALIKESIR)

Tarih	Saat (UTC)	Enlem (K)	Boylam (D)	Derinlik (km)	ML	Mw	Bölge
08.09.2014	07:15:10	35.0975	33.8297	11.6	2.7	--	KIBRIS-TUZLA
08.09.2014	08:13:34	38.9055	37.8025	8.0	1.9	--	CIRITBELEN-KULUNCAK (MALATYA)
08.09.2014	10:40:50	36.8437	41.9975	9.3	3.1	--	SURIYE
08.09.2014	12:43:55	41.1160	36.2277	9.0	2.3	--	ULUCAYIR-CANIK (SAMSUN)
08.09.2014	14:14:22	38.6508	35.7560	5.0	1.9	--	KAMBER-TALAS (KAYSERI)
08.09.2014	16:51:06	40.5630	27.6450	14.3	2.9	--	GUNDOGDU-MARMARA (BALIKESIR)
08.09.2014	18:07:38	37.6615	30.6683	11.0	2.1	--	CAMLIDERE-AGLASUN (BURDUR)
08.09.2014	18:25:01	38.9745	28.8030	3.1	2.0	--	BOYACIK-DEMIRCI (MANISA)
08.09.2014	19:31:28	38.0022	37.7140	4.6	2.4	--	KUCUKLU-DOGANSEHIR (MALATYA)
08.09.2014	19:31:45	39.1592	29.0947	5.7	3.1	--	SOGUT-SIMAV (KUTAHYA)
08.09.2014	19:40:47	37.9562	26.9577	28.6	2.1	--	KUSADASI KORFEZI (EGE DENIZI)
08.09.2014	19:41:56	39.6895	39.7385	6.4	2.1	--	KARAKAYA-UZUMLU (ERZINCAN)
08.09.2014	19:46:42	37.8717	26.8298	10.8	2.3	--	EGE DENIZI
08.09.2014	19:51:01	40.1575	31.6792	6.9	1.9	--	ULUKOY-NALLIHAN (ANKARA)
08.09.2014	19:52:49	38.3453	26.5123	7.6	2.2	--	KADIOVACIK-URLA (IZMIR)
08.09.2014	20:45:39	35.5177	27.7785	5.0	2.2	--	AKDENIZ
08.09.2014	20:47:26	38.8118	24.4847	10.4	2.4	--	EGE DENIZI
08.09.2014	21:03:15	37.0843	30.5783	4.5	1.9	--	KOMURCULER-DOSEMEALTI (ANTALYA)
08.09.2014	21:26:13	37.8432	26.7627	5.0	2.4	--	EGE DENIZI
08.09.2014	23:16:55	39.1845	32.9580	4.1	1.6	--	ALTILAR-KULU (KONYA)
09.09.2014	00:08:42	36.6300	28.1242	20.0	1.7	--	TASLICA-MARMARIS (MUGLA)
09.09.2014	00:34:40	40.2772	27.4897	12.8	1.6	--	KEPEKLI-BIGA (CANAKKALE)
09.09.2014	00:58:02	40.1300	24.8890	8.3	2.5	--	EGE DENIZI
09.09.2014	02:13:56	36.2552	30.9093	30.7	2.7	--	ANTALYA KORFEZI (AKDENIZ)
09.09.2014	02:14:40	35.6287	27.3653	28.7	2.4	--	AKDENIZ
09.09.2014	02:30:21	39.9215	23.8308	86.1	2.7	--	YUNANISTAN
09.09.2014	03:34:51	40.0968	24.7565	14.8	2.2	--	EGE DENIZI

Tarih	Saat (UTC)	Enlem (K)	Boylam (D)	Derinlik (km)	ML	Mw	Bölge
09.09.2014	03:52:46	39.2997	42.0012	5.0	2.3	--	AKKAVAK-KARACOBAN (ERZURUM)
09.09.2014	04:37:01	38.4102	26.6495	6.2	1.7	--	IZMIR KORFEZI (EGE DENIZI)
09.09.2014	05:53:06	36.5473	33.4910	19.2	2.3	--	SARIVELILER-MUT (MERSIN)
09.09.2014	08:35:01	38.3340	25.8423	7.2	2.4	--	SAKIZ ADASI (EGE DENIZI)
09.09.2014	09:10:33	36.9147	27.9387	9.8	2.2	--	GOKOVA KORFEZI (AKDENIZ)
09.09.2014	09:49:28	41.3633	25.3788	5.8	2.1	--	YUNANISTAN
09.09.2014	11:23:44	38.2855	42.7727	5.4	2.7	--	ANAKOY-GEVAS (VAN)
09.09.2014	14:24:26	35.7453	30.1840	13.4	3.5	--	AKDENIZ
09.09.2014	14:55:15	36.5945	26.7362	132.2	2.6	--	AKDENIZ
09.09.2014	15:04:20	35.7832	30.1832	19.0	2.7	--	AKDENIZ
09.09.2014	15:13:16	40.2757	26.2670	15.8	2.0	--	BUYUKANAFARTA-ECEABAT (CANAKKALE)
09.09.2014	15:14:12	35.7727	30.1993	16.8	3.2	--	AKDENIZ
09.09.2014	16:08:20	38.5877	39.6342	7.1	1.7	--	KARTALDERE-MADEN (ELAZIG)
09.09.2014	16:11:43	39.5160	28.7980	6.8	1.9	--	POYRACIK-DURSUNBEY (BALIKESIR)
09.09.2014	16:30:21	38.6898	43.1760	7.5	2.3	--	MOLLAKASIM- (VAN)
09.09.2014	16:37:13	33.6977	34.4427	71.5	3.2	--	KIBRIS ACIKLARI-GUNEY (AKDENIZ)
09.09.2014	16:45:00	40.2845	26.2663	12.3	1.7	--	KUCUKANAFARTA-ECEABAT (CANAKKALE)
09.09.2014	17:16:25	40.7613	30.4660	9.5	1.9	--	KUCUKESENCE-ERENLER (SAKARYA)
09.09.2014	17:21:58	37.2603	27.9978	15.2	2.7	--	BENCIK-YATAGAN (MUGLA)
09.09.2014	19:57:44	37.9593	42.8173	10.0	1.9	--	BELENOLUK-PERVARI (SIIRT)
09.09.2014	20:05:56	38.5472	26.7890	9.5	1.9	--	IZMIR KORFEZI (EGE DENIZI)
09.09.2014	20:11:28	36.9837	27.3825	10.0	1.7	--	GOKOVA KORFEZI (AKDENIZ)
09.09.2014	20:45:42	35.1003	31.9717	8.7	2.3	--	AKDENIZ
09.09.2014	22:03:46	37.8667	33.3450	7.6	2.5	--	YENIKENT-KARATAY (KONYA)
09.09.2014	22:15:26	37.8680	33.3503	5.0	2.4	--	YENIKENT-KARATAY (KONYA)
09.09.2014	22:40:08	38.6738	43.3887	21.1	1.8	--	KASIMOGLU- (VAN)
09.09.2014	22:54:22	36.9448	27.6827	16.9	1.9	--	GOKOVA KORFEZI (AKDENIZ)

Tarih	Saat (UTC)	Enlem (K)	Boylam (D)	Derinlik (km)	ML	Mw	Bölge
09.09.2014	23:13:43	39.6047	26.0803	14.7	3.2	--	TAVAKLI ACIKLARI-CANAKKALE (EGE DENIZI)
09.09.2014	23:42:54	40.4767	33.0347	10.5	1.9	--	AVCIOVA-CUBUK (ANKARA)
10.09.2014	01:04:16	36.9173	27.5168	17.8	1.8	--	GOKOVA KORFEZI (AKDENIZ)
10.09.2014	01:44:27	39.1145	29.0888	6.0	2.2	--	SOGUT-SIMAV (KUTAHYA)
10.09.2014	02:01:46	38.8520	26.0977	11.1	1.9	--	MIDILLI ADASI (EGE DENIZI)
10.09.2014	02:05:52	40.2470	26.2925	13.9	1.5	--	KOCADERE-ECEABAT (CANAKKALE)
10.09.2014	03:09:14	38.4372	30.5460	4.5	2.3	--	BALCIKHISAR-SUHUT (AFYONKARAHISAR)
10.09.2014	03:11:09	39.6110	26.0447	11.9	2.6	--	TAVAKLI ACIKLARI-CANAKKALE (EGE DENIZI)
10.09.2014	04:04:07	38.6443	43.2383	18.6	1.9	--	DIBEKDUZU- (VAN)
10.09.2014	05:29:39	40.6025	28.7468	5.4	2.0	--	ARMUTLU ACIKLARI-YALOVA (MARMARA DENIZI)
10.09.2014	07:28:45	36.6540	35.6782	25.9	2.0	--	ISKENDERUN KORFEZI (AKDENIZ)
10.09.2014	09:27:51	38.1997	38.6078	11.0	2.1	--	SOGUTLU-PUTURGE (MALATYA)
10.09.2014	09:34:33	37.3893	42.5750	8.1	1.9	--	GORUMLU-SILOPI (SIRNAK)
10.09.2014	09:38:44	37.3812	42.5575	6.5	2.2	--	GORUMLU-SILOPI (SIRNAK)
10.09.2014	10:53:04	39.3928	27.9752	3.8	2.8	--	CAYUSTU-BIGADIC (BALIKESIR)
10.09.2014	11:12:41	38.6655	43.1692	5.4	2.0	--	MOLLAKASIM- (VAN)
10.09.2014	11:33:35	37.0885	30.9480	89.1	3.3	--	GEBIZ-SERIK (ANTALYA)
10.09.2014	12:14:18	40.6393	31.7295	8.0	2.3	--	DEMIRCILER- (BOLU)
10.09.2014	12:49:14	41.4125	43.8622	7.6	2.0	--	GURCISTAN
10.09.2014	14:28:08	39.0688	26.4935	9.8	2.7	--	MIDILLI ADASI (EGE DENIZI)
10.09.2014	18:33:36	40.7635	27.3905	12.4	1.7	--	UCMAKDERE-SARKOY (TEKIRDAG)
10.09.2014	20:49:54	38.9727	28.7970	5.6	2.2	--	BOYACIK-DEMIRCI (MANISA)
10.09.2014	20:58:08	40.4142	26.0770	15.9	1.9	--	SAROS KORFEZI (EGE DENIZI)
10.09.2014	21:21:40	39.9648	23.3115	10.3	2.6	--	YUNANISTAN
10.09.2014	21:57:21	40.2732	26.2750	8.3	2.0	--	BUYUKANAFARTA-ECEABAT (CANAKKALE)
10.09.2014	22:24:25	38.6242	26.7273	6.6	2.0	--	FOCA (IZMIR)
10.09.2014	22:33:41	40.3053	27.5248	15.1	3.1	--	KINALAR-GONEN (BALIKESIR)

Tarih	Saat (UTC)	Enlem (K)	Boylam (D)	Derinlik (km)	ML	Mw	Bölge
10.09.2014	23:50:45	39.6105	26.0583	8.9	1.8	--	TAVAKLI ACIKLARI-CANAKKALE (EGE DENIZI)
10.09.2014	23:59:18	37.5465	26.9010	9.4	2.4	--	EGE DENIZI
11.09.2014	04:53:16	39.9482	40.8670	3.0	2.4	--	CAYKOY-ASKALE (ERZURUM)
11.09.2014	05:26:42	35.8500	29.1237	1.9	2.2	--	AKDENIZ
11.09.2014	07:28:41	40.2870	26.2815	16.5	1.6	--	KUCUKANAFARTA-ECEABAT (CANAKKALE)
11.09.2014	09:42:15	38.9915	35.8052	5.8	2.1	--	KARAHIDIRLI-BUNYAN (KAYSERI)
11.09.2014	09:51:07	40.5790	27.5805	7.9	1.4	--	GUNDOGDU-MARMARA (BALIKESIR)
11.09.2014	10:07:25	36.4812	34.9227	17.8	1.8	--	TUZLA ACIKLARI-ADANA (AKDENIZ)
11.09.2014	11:04:12	37.5177	41.5657	10.3	2.0	--	CATALAN-DARGEÇIT (MARDIN)
11.09.2014	11:38:07	35.8793	28.1693	85.5	2.8	--	AKDENIZ
11.09.2014	12:27:20	40.9072	30.4445	6.7	2.0	--	SOGUTLU (SAKARYA)
11.09.2014	13:11:45	40.0045	43.9750	5.0	2.4	--	HAKMEHMET- (IGDIR)
11.09.2014	13:24:08	38.2123	31.4670	5.0	2.0	--	CIMENDERE-AKSEHIR (KONYA)
11.09.2014	13:42:59	38.2388	39.8970	1.8	2.5	--	CAFERAN-ERGANI (DIYARBAKIR)
11.09.2014	13:51:41	37.5688	30.6772	21.1	1.5	--	YUMRUTAS-AGLASUN (BURDUR)
11.09.2014	15:23:37	40.6950	30.2953	15.4	2.0	--	UZUNKUM-SAPANCA (SAKARYA)
11.09.2014	15:31:52	40.6953	30.2715	15.1	2.0	--	SAPANCA (SAKARYA)
11.09.2014	18:54:27	40.0683	27.5342	11.9	2.2	--	KUMKOY-GONEN (BALIKESIR)
11.09.2014	18:57:31	39.1608	29.0727	5.4	2.1	--	AHLATLICESME-SIMAV (KUTAHYA)
11.09.2014	19:33:25	39.6098	26.0768	7.1	2.1	--	TAVAKLI ACIKLARI-CANAKKALE (EGE DENIZI)
11.09.2014	19:57:50	40.7093	30.6328	12.4	2.2	--	YUVALIK-AKYAZI (SAKARYA)
11.09.2014	21:31:40	37.0303	27.4157	14.1	2.7	--	BODRUM (MUGLA)
11.09.2014	21:36:38	38.7738	27.6493	5.4	1.9	--	KOYUNCU-SARUHANLI (MANISA)
11.09.2014	23:56:33	39.7630	27.9247	7.3	2.1	--	FETHIYE- (BALIKESIR)
12.09.2014	00:09:05	37.9798	27.1888	7.5	1.8	--	KUSADASI KORFEZI (EGE DENIZI)
12.09.2014	00:15:51	37.0248	27.4298	6.5	2.1	--	BODRUM (MUGLA)
12.09.2014	01:33:31	37.0153	27.4177	5.7	1.9	--	BODRUM (MUGLA)

Tarih	Saat (UTC)	Enlem (K)	Boylam (D)	Derinlik (km)	ML	Mw	Bölge
12.09.2014	01:47:56	40.1375	31.6722	5.0	2.0	--	ULUKOY-NALLIHAN (ANKARA)
12.09.2014	03:08:37	39.1697	32.8705	7.5	1.7	--	HISARKOY-KULU (KONYA)
12.09.2014	04:08:25	36.8608	27.5538	14.3	2.0	--	GOKOVA KORFEZI (AKDENIZ)
12.09.2014	05:26:21	40.7878	31.4812	3.8	3.0	--	KIZILAGIL- (BOLU)
12.09.2014	06:19:49	40.1947	25.1292	7.5	2.0	--	EGE DENIZI
12.09.2014	07:34:30	40.2967	26.2652	7.1	1.6	--	KUCUKANAFARTA-ECEABAT (CANAKKALE)
12.09.2014	07:51:03	40.1710	25.5715	8.8	2.0	--	EGE DENIZI
12.09.2014	08:12:24	40.1723	25.5262	5.4	3.4	--	EGE DENIZI
12.09.2014	08:39:27	40.1738	25.5520	6.9	2.7	--	EGE DENIZI
12.09.2014	09:12:09	37.0607	34.8820	11.1	1.7	--	KIRIT-TARSUS (MERSIN)
12.09.2014	09:50:24	37.2903	38.6030	1.0	2.3	--	KESMETAS-BOZOVA (SANLIURFA)
12.09.2014	13:00:21	39.1905	33.9605	6.9	2.1	--	YAGMURLUKALE- (KIRSEHIR)
12.09.2014	14:00:59	37.3808	34.9962	3.7	1.7	--	GILDIRLI-KARISALI (ADANA)
12.09.2014	14:11:01	40.2287	27.1373	7.9	2.3	--	KAHVETEPE-BIGA (CANAKKALE)
12.09.2014	14:58:42	38.9210	43.5090	20.3	2.1	--	COLPAN- (VAN)
12.09.2014	15:29:28	37.6228	30.6477	8.9	2.1	--	CAMLIDERE-AGLASUN (BURDUR)
12.09.2014	15:30:26	37.3480	42.5975	8.5	2.6	--	GORUMLU-SILOPI (SIRNAK)
12.09.2014	15:30:52	37.6392	30.6670	13.9	1.9	--	CAMLIDERE-AGLASUN (BURDUR)
12.09.2014	15:33:03	37.6345	30.7273	20.2	1.7	--	CAMLIDERE-AGLASUN (BURDUR)
12.09.2014	15:51:58	40.2695	26.2693	14.1	2.2	--	BUYUKANAFARTA-ECEABAT (CANAKKALE)
12.09.2014	16:13:48	40.0835	35.9280	1.4	1.8	--	ELMALICIFTLIGI-KADISEHRI (YOZGAT)
12.09.2014	16:39:48	38.6417	43.1788	4.6	1.9	--	MOLLAKASIM- (VAN)
12.09.2014	16:58:29	39.3063	27.8383	9.4	2.1	--	HAMIDIYE-KIRKAGAC (MANISA)
12.09.2014	17:42:47	40.8628	22.7413	10.8	3.5	--	YUNANISTAN
12.09.2014	18:10:02	40.1607	25.5323	9.5	2.0	--	EGE DENIZI
12.09.2014	18:54:36	39.6343	33.9243	7.6	1.8	--	CEBISLER-AKPINAR (KIRSEHIR)
12.09.2014	19:01:57	38.4253	39.2188	2.2	1.9	--	YEDIPINAR-SIVRICE (ELAZIG)

Tarih	Saat (UTC)	Enlem (K)	Boylam (D)	Derinlik (km)	ML	Mw	Bölge
12.09.2014	19:33:00	40.1568	25.0753	12.0	2.2	--	EGE DENIZI
12.09.2014	19:50:11	37.0347	27.4418	12.3	1.7	--	BODRUM (MUGLA)
12.09.2014	20:27:58	37.0103	27.3682	16.0	1.9	--	YALI-BODRUM (MUGLA)
12.09.2014	20:39:05	37.0132	27.4142	14.2	1.7	--	BODRUM (MUGLA)
12.09.2014	20:50:05	35.9935	29.9965	23.2	2.9	--	KALE ACIKLARI-ANTALYA (AKDENIZ)
12.09.2014	20:52:04	39.3178	27.8602	10.7	3.1	--	GOKCUKUR-KIRKAGAC (MANISA)
12.09.2014	21:20:04	39.3183	27.8590	10.9	2.1	--	GOKCUKUR-KIRKAGAC (MANISA)
12.09.2014	21:43:48	35.9902	30.0068	20.6	2.5	--	KALE ACIKLARI-ANTALYA (AKDENIZ)
12.09.2014	22:21:05	35.9855	31.4075	24.0	3.3	--	AKDENIZ
12.09.2014	22:40:32	39.1668	29.0297	6.7	2.1	--	KARACAOREN-SIMAV (KUTAHYA)
12.09.2014	22:41:49	38.5750	44.3435	5.0	2.0	--	YAMANYURT-SARAY (VAN)
12.09.2014	22:55:37	36.2435	30.9075	55.0	4.4	4.2	ANTALYA KORFEZI (AKDENIZ)
13.09.2014	00:02:36	34.2470	25.0408	14.0	3.7	--	GIRIT ADASI ACIKLARI (AKDENIZ)
13.09.2014	01:14:07	36.9865	28.6552	8.5	2.6	--	TOPARLAR-KOYCEGIZ (MUGLA)
13.09.2014	01:22:57	37.5628	29.8872	5.0	1.9	--	SAZAK-YESILOVA (BURDUR)
13.09.2014	01:32:48	38.6363	30.7840	7.4	2.0	--	DEGIRMENDERE- (AFYONKARAHISAR)
13.09.2014	01:38:49	38.7643	43.3495	4.8	1.8	--	SAHGELDI- (VAN)
13.09.2014	01:52:38	36.0378	29.0583	23.7	2.2	--	AKDENIZ
13.09.2014	02:04:40	35.6932	30.1517	20.0	2.9	--	AKDENIZ
13.09.2014	02:55:34	39.1515	29.0492	6.5	2.6	--	AHLATLICESME-SIMAV (KUTAHYA)
13.09.2014	03:02:02	39.1565	29.0485	8.6	1.8	--	AHLATLICESME-SIMAV (KUTAHYA)
13.09.2014	03:39:18	36.3515	34.2495	29.4	2.1	--	KURTULUS ACIKLARI-MERSIN (AKDENIZ)
13.09.2014	04:23:06	35.7927	30.1705	17.2	3.8	--	AKDENIZ
13.09.2014	04:57:35	35.6588	30.1448	20.7	2.2	--	AKDENIZ
13.09.2014	05:37:44	35.7437	30.1685	22.0	2.8	--	AKDENIZ
13.09.2014	05:54:42	37.2178	28.3945	6.8	2.3	--	MUGLA (MUGLA)
13.09.2014	06:03:12	35.8348	30.2475	12.4	2.3	--	AKDENIZ

Tarih	Saat (UTC)	Enlem (K)	Boylam (D)	Derinlik (km)	ML	Mw	Bölge
13.09.2014	06:27:29	35.7635	30.2460	11.6	2.4	--	AKDENİZ
13.09.2014	06:34:35	40.0632	35.2610	2.3	2.2	--	YAYLALIK-SORGUN (YOZGAT)
13.09.2014	07:09:15	35.6468	30.1853	11.2	2.8	--	AKDENİZ
13.09.2014	08:25:58	39.2660	26.1803	7.2	2.3	--	MIDILLI ADASI (EGE DENİZİ)
13.09.2014	08:27:00	37.4425	42.3125	1.0	2.2	--	KUMCATI- (SIRNAK)
13.09.2014	08:27:23	39.9033	41.7877	5.8	2.2	--	UZUNARK-PASINLER (ERZURUM)
13.09.2014	09:14:52	37.0245	27.4328	15.3	1.8	--	BODRUM (MUGLA)
13.09.2014	09:34:13	40.0012	28.0648	9.6	1.9	--	SOGUKSU-MANYAS (BALIKESİR)
13.09.2014	09:38:35	40.7813	29.0727	7.6	1.8	--	CINARCIK ACIKLARI-YALOVA (MARMARA DENİZİ)
13.09.2014	09:43:49	36.8213	34.3497	5.0	2.2	--	SINAP-ERDEMLI (MERSİN)
13.09.2014	10:20:00	40.6605	27.3890	10.6	1.9	--	GUZELKOY ACIKLARI-TEKIRDAG (MARMARA DENİZİ)
13.09.2014	11:36:16	38.7768	37.6597	8.0	1.8	--	ASAGISELIMLI-KULUNCAK (MALATYA)
13.09.2014	11:56:44	38.0180	30.1243	5.3	2.2	--	TEKIN-DINAR (AFYONKARAHISAR)
13.09.2014	13:51:35	39.4487	24.3277	13.4	3.3	--	EGE DENİZİ
13.09.2014	13:55:24	40.6055	29.0423	4.3	1.9	--	KOCADERE-CINARCIK (YALOVA)
13.09.2014	14:00:59	35.9350	30.1978	5.0	2.2	--	AKDENİZ
13.09.2014	15:54:26	39.0255	27.8248	12.0	2.4	--	KADIDAGI-AKHISAR (MANISA)
13.09.2014	16:10:29	39.4235	26.2930	10.2	1.9	--	EDREMIT KORFEZİ (EGE DENİZİ)
13.09.2014	16:23:50	39.4312	26.2695	7.9	2.4	--	EDREMIT KORFEZİ (EGE DENİZİ)
13.09.2014	16:35:04	37.0323	27.4632	11.9	2.1	--	BODRUM (MUGLA)
13.09.2014	16:58:32	40.1178	31.6773	5.0	1.8	--	CAYIRHAN-NALLIHAN (ANKARA)
13.09.2014	18:10:27	40.9988	43.0428	5.0	1.8	--	TUNCOLUK- (ARDAHAN)
13.09.2014	18:57:42	40.1345	31.6965	6.0	1.9	--	ULUKOY-NALLIHAN (ANKARA)
13.09.2014	19:01:20	39.1558	29.0497	6.5	1.8	--	AHLATLICESME-SIMAV (KUTAHYA)
13.09.2014	19:11:15	39.7628	26.1353	4.8	1.5	--	DALYAN-EZINE (CANAKKALE)
13.09.2014	21:29:01	38.0758	38.8060	5.9	2.3	--	UZUNTAS-PUTURGE (MALATYA)
13.09.2014	21:30:06	39.1523	29.0498	7.0	2.0	--	AHLATLICESME-SIMAV (KUTAHYA)

Tarih	Saat (UTC)	Enlem (K)	Boylam (D)	Derinlik (km)	ML	Mw	Bölge
13.09.2014	22:30:25	39.7887	26.1390	7.0	1.7	--	DALYAN-EZINE (CANAKKALE)
13.09.2014	22:37:44	39.6048	26.0833	11.9	2.3	--	TAVAKLI ACIKLARI-CANAKKALE (EGE DENIZI)
13.09.2014	23:35:57	38.9712	27.8133	6.3	2.1	--	MEDAR-AKHISAR (MANISA)
13.09.2014	23:47:08	38.6828	39.7965	7.2	2.8	--	YENIKOYMEZREASI-KOVANCILAR (ELAZIG)
14.09.2014	00:06:29	35.5478	27.7068	11.9	2.9	--	AKDENIZ
14.09.2014	00:32:30	38.6063	43.8307	13.6	1.8	--	CAMURLU-OZALP (VAN)
14.09.2014	01:10:03	37.4345	42.5655	3.0	1.7	--	BALVEREN- (SIRNAK)
14.09.2014	01:21:33	36.5750	30.5147	58.7	2.3	--	CAMYUVA-KEMER (ANTALYA)
14.09.2014	01:22:49	38.1915	36.1588	5.4	2.3	--	KARSAVURAN-TUFANBEYLI (ADANA)
14.09.2014	01:39:57	38.7520	43.0173	15.1	1.6	--	ESENKIYI-ADILCEVAZ (BITLIS)
14.09.2014	01:42:38	35.7952	28.2283	8.0	2.3	--	AKDENIZ
14.09.2014	01:51:57	37.8898	29.5537	15.2	1.8	--	BAKLANKUYUCAK-BOZKURT (DENIZLI)
14.09.2014	02:36:21	39.1520	29.1070	6.5	2.4	--	SOGUT-SIMAV (KUTAHYA)
14.09.2014	02:41:47	38.2237	26.6418	7.0	2.0	--	DEMIRCILI-URLA (IZMIR)
14.09.2014	03:06:00	40.6073	29.1612	4.2	1.8	--	TERMAL (YALOVA)
14.09.2014	03:29:59	40.8260	31.7282	5.4	2.7	--	COBANKAYA- (BOLU)
14.09.2014	03:40:20	40.8188	31.7242	5.1	2.5	--	BANAZ- (BOLU)
14.09.2014	03:51:19	39.1488	29.0767	5.4	1.6	--	SOGUT-SIMAV (KUTAHYA)
14.09.2014	04:15:34	37.8640	29.5215	9.5	2.0	--	BAKLANKUYUCAK-BOZKURT (DENIZLI)
14.09.2014	04:20:03	37.8887	29.5158	11.3	2.1	--	BAKLANKUYUCAK-BOZKURT (DENIZLI)
14.09.2014	04:39:55	37.6547	30.6478	7.6	2.6	--	DEREKOY-AGLASUN (BURDUR)
14.09.2014	04:46:15	39.6108	26.0707	12.3	2.2	--	TAVAKLI ACIKLARI-CANAKKALE (EGE DENIZI)
14.09.2014	05:08:17	37.8865	29.5475	9.9	2.3	--	BAKLANKUYUCAK-BOZKURT (DENIZLI)
14.09.2014	06:01:19	34.0358	25.0642	20.4	4.3	4.4	GIRIT ADASI ACIKLARI (AKDENIZ)
14.09.2014	07:28:21	37.8022	42.7830	5.6	2.0	--	YAPRAKTEPE-PERVARI (SIIRT)
14.09.2014	07:32:33	37.8297	42.8595	9.1	2.4	--	KISLACIK-PERVARI (SIIRT)
14.09.2014	10:35:09	39.1507	29.1080	10.4	1.7	--	SOGUT-SIMAV (KUTAHYA)

Tarih	Saat (UTC)	Enlem (K)	Boylam (D)	Derinlik (km)	ML	Mw	Bölge
14.09.2014	10:51:07	40.8770	30.5673	14.1	2.3	--	CAGLAYAN-ADAPAZARI (SAKARYA)
14.09.2014	13:12:45	38.3275	27.3713	12.9	2.0	--	VISNELI-KEMALPASA (IZMIR)
14.09.2014	13:18:43	36.4987	28.2920	4.0	1.9	--	AKDENIZ
14.09.2014	15:11:48	38.5140	31.8980	17.4	1.7	--	YESILOBA-YUNAK (KONYA)
14.09.2014	15:38:34	37.5592	36.4713	7.4	1.7	--	CUHADARLI-ANDIRIN (KAHRAMANMARAS)
14.09.2014	16:04:55	34.0558	25.1630	24.7	4.0	3.9	GIRIT ADASI ACIKLARI (AKDENIZ)
14.09.2014	16:13:59	37.6600	30.7097	6.4	1.7	--	KISLAKOY- (ISPARTA)
14.09.2014	16:15:43	36.0615	29.6038	22.1	2.1	--	KAS ACIKLARI-ANTALYA (AKDENIZ)
14.09.2014	17:12:52	39.7363	43.5692	5.5	2.2	--	AKTARLA-DOGUBAYAZIT (AGRI)
14.09.2014	17:18:35	36.9437	28.4863	13.8	2.0	--	CORUS-ULA (MUGLA)
14.09.2014	17:20:56	39.5272	27.8805	9.8	2.2	--	PAMUKCU- (BALIKESIR)
14.09.2014	17:22:14	36.9452	28.4868	16.6	1.3	--	CORUS-ULA (MUGLA)
14.09.2014	17:26:37	37.0287	27.4377	11.6	1.8	--	BODRUM (MUGLA)
14.09.2014	17:57:20	37.7200	27.1162	11.6	2.1	--	KUSADASI KORFEZI (EGE DENIZI)
14.09.2014	18:11:36	37.0135	27.4005	14.5	1.8	--	BODRUM (MUGLA)
14.09.2014	19:01:25	37.0065	27.3912	14.7	1.8	--	BITEZ-BODRUM (MUGLA)
14.09.2014	21:17:59	36.9888	45.0943	7.9	2.6	--	IRAN
14.09.2014	21:49:38	35.6592	27.9718	9.0	2.2	--	AKDENIZ
14.09.2014	22:38:26	35.6835	27.9993	1.6	2.3	--	AKDENIZ
14.09.2014	22:39:51	36.6227	28.3317	29.2	2.0	--	AKDENIZ
14.09.2014	22:40:51	39.5035	27.5283	11.1	2.2	--	SUSUZYAYLA-IVRINDI (BALIKESIR)
14.09.2014	22:41:56	37.2437	23.0618	10.1	3.9	--	YUNANISTAN
14.09.2014	23:46:00	38.9095	43.5330	14.2	1.8	--	COLPAN- (VAN)
14.09.2014	23:51:50	38.9050	43.5297	7.1	2.2	--	COLPAN- (VAN)
15.09.2014	00:12:56	38.1833	26.5872	16.9	1.6	--	ZEYTINELI-URLA (IZMIR)
15.09.2014	00:25:57	35.6683	30.1393	17.2	2.3	--	AKDENIZ
15.09.2014	00:48:22	39.9355	40.8690	7.3	1.8	--	KANDILLI-ASKALE (ERZURUM)

Tarih	Saat (UTC)	Enlem (K)	Boylam (D)	Derinlik (km)	ML	Mw	Bölge
15.09.2014	01:37:23	36.4005	28.5088	23.9	1.7	--	AKDENİZ
15.09.2014	01:41:18	36.6322	28.0127	86.1	2.0	--	BOZBURUN-MARMARIS (MUGLA)
15.09.2014	02:51:24	41.1625	33.2118	5.3	2.6	--	OKCULAR-ARAC (KASTAMONU)
15.09.2014	02:59:34	37.0347	27.4503	9.7	2.0	--	BODRUM (MUGLA)
15.09.2014	03:14:27	41.1548	33.2197	5.4	2.8	--	OKCULAR-ARAC (KASTAMONU)
15.09.2014	03:40:22	42.4525	43.5443	9.4	2.7	--	GURCISTAN
15.09.2014	05:17:15	36.9655	28.5090	19.5	1.8	--	CORUS-ULA (MUGLA)
15.09.2014	05:31:45	38.8858	26.2523	7.4	2.1	--	EGE DENİZİ
15.09.2014	05:58:53	39.6203	26.0618	10.8	2.4	--	TAVAKLI ACIKLARI-CANAKKALE (EGE DENİZİ)
15.09.2014	06:08:04	36.9443	28.4793	18.6	1.5	--	CORUS-ULA (MUGLA)
15.09.2014	07:37:47	37.6592	26.7292	13.3	2.4	--	SISAM ADASI (EGE DENİZİ)
15.09.2014	08:00:52	36.4057	28.7677	12.1	2.1	--	AKDENİZ
15.09.2014	08:16:17	37.0158	27.4092	14.4	1.7	--	BODRUM (MUGLA)
15.09.2014	08:44:25	36.9472	28.4790	5.1	1.9	--	CORUS-ULA (MUGLA)
15.09.2014	09:23:04	39.4032	40.2957	6.7	1.6	--	SAMPASAKARADERBENDI-PULUMUR (TUNCELI)
15.09.2014	10:11:58	37.1160	39.2420	1.2	2.4	--	INCI- (SANLIURFA)
15.09.2014	11:04:32	38.1357	25.8125	21.4	2.5	--	EGE DENİZİ
15.09.2014	11:35:22	38.3073	34.1465	20.9	2.0	--	CELTEK- (AKSARAY)
15.09.2014	11:57:31	34.2122	24.9518	82.6	3.6	--	GIRIT ADASI ACIKLARI (AKDENİZ)
15.09.2014	12:25:17	36.8060	27.6167	5.4	2.0	--	KARAKOY-DATCA (MUGLA)
15.09.2014	13:38:30	37.0585	34.8468	13.9	2.1	--	SIRAKOY-TARSUS (MERSİN)
15.09.2014	14:03:30	36.6570	28.2093	52.7	3.1	--	BOZBURUN ACIKLARI-MUGLA (AKDENİZ)
15.09.2014	14:04:16	40.3257	25.8293	19.4	2.8	--	KALEKOY-GOKCEADA (CANAKKALE)
15.09.2014	14:10:40	35.7010	26.0688	16.8	3.6	--	AKDENİZ
15.09.2014	16:43:44	36.1063	27.5268	29.3	2.6	--	AKDENİZ
15.09.2014	17:28:45	34.7620	33.0597	11.7	2.2	--	KIBRIS RUM KESİMİ
15.09.2014	17:31:40	36.9595	28.4752	22.5	1.4	--	CORUS-ULA (MUGLA)

Tarih	Saat (UTC)	Enlem (K)	Boylam (D)	Derinlik (km)	ML	Mw	Bölge
15.09.2014	18:05:22	41.2875	39.5775	29.7	2.2	--	TRABZON ACIKLARI (KARADENIZ)
15.09.2014	19:30:57	37.2595	30.9685	101.1	2.4	--	BOZDOGAN-SERIK (ANTALYA)
15.09.2014	20:06:52	40.3545	25.7525	9.1	2.8	--	EGE DENIZI
15.09.2014	20:17:35	38.4428	28.7617	9.6	2.5	--	NARINCALISULEYMAN-KULA (MANISA)
15.09.2014	20:33:10	37.0480	28.5610	6.2	2.8	--	BALCILAR-KOYCEGIZ (MUGLA)
15.09.2014	21:02:29	39.6205	26.0653	7.9	2.5	--	TAVAKLI ACIKLARI-CANAKKALE (EGE DENIZI)
15.09.2014	21:03:01	39.6323	26.0177	5.4	2.3	--	TAVAKLI ACIKLARI-CANAKKALE (EGE DENIZI)
15.09.2014	21:19:30	36.2067	30.9077	23.2	2.6	--	AKDENIZ
15.09.2014	21:39:08	39.3348	40.7377	11.9	1.8	--	KAYNARPINAR-KARLIOVA (BINGOL)
15.09.2014	22:05:23	36.9623	28.4362	4.8	2.2	--	YESILCAM-ULA (MUGLA)
15.09.2014	22:53:18	36.9497	28.4257	1.6	2.1	--	YESILCAM-ULA (MUGLA)
15.09.2014	23:47:00	39.5500	33.8483	5.1	1.6	--	HANYERISARIKAYA-AKPINAR (KIRSEHIR)
15.09.2014	23:56:07	37.0035	27.4183	10.5	2.0	--	BODRUM (MUGLA)
16.09.2014	00:12:02	39.2173	38.9348	9.1	1.6	--	BASBAGLAR-KEMALIYE (ERZINCAN)
16.09.2014	00:27:58	36.9598	28.4610	11.6	2.0	--	CORUS-ULA (MUGLA)
16.09.2014	00:41:54	40.8210	27.7507	13.1	1.8	--	MARMARA DENIZI
16.09.2014	01:31:49	38.5680	37.3748	6.5	1.8	--	KURUDERE-DARENDE (MALATYA)
16.09.2014	01:40:18	38.5728	37.3823	5.7	1.6	--	KURUDERE-DARENDE (MALATYA)
16.09.2014	02:11:19	39.9197	32.5352	5.0	2.1	--	SINCAN (ANKARA)
16.09.2014	03:02:41	39.1510	42.1153	9.7	2.0	--	KARAAGIL-BULANIK (MUS)
16.09.2014	03:52:04	40.4122	26.0688	10.2	1.9	--	SAROS KORFEZI (EGE DENIZI)
16.09.2014	03:57:25	40.2082	25.1327	5.1	2.1	--	EGE DENIZI
16.09.2014	04:32:00	38.0817	42.7692	8.5	2.0	--	PASAKOY-BAHCESARAY (VAN)
16.09.2014	04:40:06	38.8182	26.2243	5.4	1.7	--	EGE DENIZI
16.09.2014	04:40:59	36.9623	28.4120	5.0	2.2	--	YESILCAM-ULA (MUGLA)
16.09.2014	05:02:51	38.0743	25.8273	6.9	2.3	--	EGE DENIZI
16.09.2014	06:49:17	35.6568	26.9657	3.4	2.5	--	AKDENIZ

Tarih	Saat (UTC)	Enlem (K)	Boylam (D)	Derinlik (km)	ML	Mw	Bölge
16.09.2014	07:19:48	40.7775	29.0668	6.6	2.8	--	CINARCIK ACIKLARI-YALOVA (MARMARA DENIZI)
16.09.2014	07:54:57	39.1087	37.2682	17.9	1.8	--	HAMAL-KANGAL (SIVAS)
16.09.2014	08:26:01	38.8407	26.3038	8.7	2.0	--	EGE DENIZI
16.09.2014	08:50:12	38.8640	37.7957	5.0	1.8	--	YAYLADAMI-HEKIMHAN (MALATYA)
16.09.2014	09:45:59	40.3577	25.8838	13.5	2.1	--	KALEKOY-GOKCEADA (CANAKKALE)
16.09.2014	11:12:36	40.6512	27.1517	7.2	1.4	--	IGDEBAGLARI-SARKOY (TEKIRDAG)
16.09.2014	11:32:09	40.7793	29.0725	7.7	2.1	--	CINARCIK ACIKLARI-YALOVA (MARMARA DENIZI)
16.09.2014	11:41:14	40.8242	27.7658	7.4	2.1	--	MARMARA DENIZI
16.09.2014	11:45:46	36.9770	27.3155	15.3	1.9	--	AKYARLAR-BODRUM (MUGLA)
16.09.2014	12:25:25	39.8300	34.7590	1.1	1.7	--	TAYYIP- (YOZGAT)
16.09.2014	12:26:49	36.2473	28.9355	11.3	2.2	--	AKDENIZ
16.09.2014	12:55:17	37.9698	27.1822	5.4	2.9	--	KUSADASI KORFEZI (EGE DENIZI)
16.09.2014	13:02:28	37.9683	27.1902	6.7	3.2	--	KUSADASI KORFEZI (EGE DENIZI)
16.09.2014	13:16:16	40.7765	29.0797	10.4	1.8	--	CINARCIK ACIKLARI-YALOVA (MARMARA DENIZI)
16.09.2014	13:58:52	36.0573	27.7490	81.5	3.0	--	RODOS ADASI (AKDENIZ)
16.09.2014	14:50:45	36.9872	28.4657	16.6	1.5	--	ESENTEPE-ULA (MUGLA)
16.09.2014	15:12:09	35.7120	31.9662	13.2	3.4	--	AKDENIZ
16.09.2014	15:44:23	40.3600	25.9487	8.2	1.8	--	KALEKOY-GOKCEADA (CANAKKALE)
16.09.2014	18:27:35	39.6198	26.0598	12.0	2.3	--	TAVAKLI ACIKLARI-CANAKKALE (EGE DENIZI)
16.09.2014	19:07:48	37.5647	30.3165	5.0	2.8	--	KOKEZ- (BURDUR)
16.09.2014	19:10:57	37.5625	30.3398	1.5	2.5	--	KAYIS- (BURDUR)
16.09.2014	21:30:30	39.3268	41.0533	5.0	2.2	--	YONCALIK-KARLIOVA (BINGOL)
16.09.2014	21:34:00	37.5730	30.3230	3.3	3.1	--	KOKEZ- (BURDUR)
16.09.2014	21:35:09	37.5552	30.3388	15.5	2.4	--	KAYIS- (BURDUR)
16.09.2014	21:48:47	36.9565	28.4672	11.3	1.8	--	CORUS-ULA (MUGLA)
16.09.2014	23:02:39	38.9830	28.7673	5.4	2.9	--	CANDIR-DEMIRCI (MANISA)
16.09.2014	23:18:10	39.0107	28.7530	5.5	3.9	--	KUCUKOBA-DEMIRCI (MANISA)

Tarih	Saat (UTC)	Enlem (K)	Boylam (D)	Derinlik (km)	ML	Mw	Bölge
17.09.2014	00:08:52	38.7077	43.0713	7.7	2.1	--	VAN GOLU
17.09.2014	00:18:03	38.4098	26.6023	7.7	2.2	--	BALIKLIOVA-URLA (IZMIR)
17.09.2014	00:28:59	38.9868	28.7503	5.2	3.1	--	CANDIR-DEMIRCI (MANISA)
17.09.2014	00:31:13	38.9560	28.7807	5.9	2.4	--	BOYACIK-DEMIRCI (MANISA)
17.09.2014	00:38:22	39.6182	26.0667	6.4	1.9	--	TAVAKLI ACIKLARI-CANAKKALE (EGE DENIZI)
17.09.2014	03:17:49	36.9412	27.5613	1.1	2.4	--	GOKOVA KORFEZI (AKDENIZ)
17.09.2014	03:19:46	38.9733	28.7653	5.3	2.4	--	CANDIR-DEMIRCI (MANISA)
17.09.2014	06:07:17	38.4657	26.6097	4.6	1.7	--	BALIKLIOVA-URLA (IZMIR)
17.09.2014	09:06:52	37.0180	30.4512	5.0	1.9	--	BAYATBADEMLERI-KORKUTELI (ANTALYA)
17.09.2014	09:18:08	39.6072	26.0815	17.9	2.1	--	TAVAKLI ACIKLARI-CANAKKALE (EGE DENIZI)
17.09.2014	09:25:05	41.7995	25.4683	5.7	2.6	--	BULGARISTAN
17.09.2014	09:49:03	37.2957	42.5988	5.0	2.8	--	CALISKAN-SILOPI (SIRNAK)
17.09.2014	10:44:45	40.5053	31.7433	8.9	2.2	--	COKELER-KIBRISCIK (BOLU)
17.09.2014	12:12:38	37.1385	30.4008	2.8	2.4	--	KOSELER-KORKUTELI (ANTALYA)
17.09.2014	12:20:53	40.7758	27.4163	16.2	2.7	--	UCMAKDERE-SARKOY (TEKIRDAG)
17.09.2014	14:22:28	37.1030	27.4315	3.5	2.0	--	GULLUK KORFEZI (EGE DENIZI)
17.09.2014	20:28:54	36.8543	41.9873	5.0	3.1	--	SURIYE
17.09.2014	20:56:22	40.8452	31.7355	15.1	3.4	--	TETEMECELE- (BOLU)
17.09.2014	23:00:04	40.3743	27.2182	9.3	3.0	--	ORTULUCE-BIGA (CANAKKALE)
17.09.2014	23:43:23	40.1685	26.9132	8.2	3.0	--	AHMETLER-BIGA (CANAKKALE)
18.09.2014	00:43:55	38.0773	37.9908	5.4	1.9	--	GUROBASI-DOGANSEHIR (MALATYA)
18.09.2014	00:45:51	38.0568	37.9827	6.2	1.9	--	GUROBASI-DOGANSEHIR (MALATYA)
18.09.2014	01:37:09	36.9173	27.5150	2.1	2.3	--	GOKOVA KORFEZI (AKDENIZ)
18.09.2014	04:02:54	40.6137	29.1550	6.3	1.9	--	ORTABURUN-CINARCIK (YALOVA)
18.09.2014	04:49:09	39.5475	25.9150	4.3	2.6	--	GULPINAR ACIKLARI-CANAKKALE (EGE DENIZI)
18.09.2014	04:59:17	40.8127	32.8925	5.0	2.6	--	CERKES (CANKIRI)
18.09.2014	06:50:01	38.2930	26.3888	5.4	2.4	--	ALACATI-CESME (IZMIR)

Tarih	Saat (UTC)	Enlem (K)	Boylam (D)	Derinlik (km)	ML	Mw	Bölge
18.09.2014	07:24:24	37.7967	23.0622	5.3	3.9	-.-	YUNANISTAN
18.09.2014	08:06:33	37.4412	37.1907	11.1	1.9	-.-	BOLUKCAM-PAZARCIK (KAHRAMANMARAS)
18.09.2014	08:18:26	38.5890	29.8050	2.5	2.4	-.-	ULUPINAR-BANAZ (USAK)
18.09.2014	10:01:17	35.5420	27.7033	5.0	2.8	-.-	AKDENIZ
18.09.2014	10:52:26	37.0185	27.4192	5.1	2.4	-.-	BODRUM (MUGLA)
18.09.2014	10:56:41	37.0018	27.3618	13.1	2.1	-.-	YALI-BODRUM (MUGLA)
18.09.2014	11:57:05	36.9778	27.3027	14.4	1.8	-.-	AKYARLAR-BODRUM (MUGLA)
18.09.2014	12:25:48	39.0213	29.9443	5.6	2.3	-.-	PINARCIK-ALTINTAS (KUTAHYA)
18.09.2014	13:33:22	40.0643	28.2423	9.2	2.3	-.-	CELTIKCI-MUSTAFAKEMALPASA (BURSA)
18.09.2014	14:32:51	39.7112	26.5347	11.5	2.7	-.-	ALAKECI-BAYRAMIC (CANAKKALE)
18.09.2014	14:41:44	37.8808	29.3407	5.0	2.5	-.-	KARAPINAR-CAL (DENIZLI)
18.09.2014	15:45:00	40.4742	30.3085	10.3	1.8	-.-	HIRKA-GEYVE (SAKARYA)
18.09.2014	16:00:08	40.3057	26.0685	14.0	1.8	-.-	KEMALYERI ACIKLARI-CANAKKALE (EGE DENIZI)
18.09.2014	16:14:20	34.4748	23.4600	11.5	3.9	-.-	GIRIT ADASI (AKDENIZ)
18.09.2014	17:03:20	38.8315	40.0437	18.1	2.1	-.-	DURMUSLAR-KOVANCILAR (ELAZIG)
18.09.2014	17:06:00	38.9657	28.8102	7.8	1.9	-.-	BOYACIK-DEMIRCI (MANISA)
18.09.2014	17:07:03	36.1738	30.9042	19.4	2.5	-.-	AKDENIZ
18.09.2014	17:57:13	38.7903	39.0673	26.7	1.6	-.-	ALTINKUSAK- (ELAZIG)
18.09.2014	19:27:37	40.1680	31.7828	13.2	2.1	-.-	CANTIRLI-BEYPAZARI (ANKARA)
18.09.2014	19:40:11	38.4083	26.5902	15.2	3.2	-.-	BALIKLIOVA-URLA (IZMIR)
18.09.2014	20:02:03	38.3957	26.5887	15.0	2.3	-.-	BALIKLIOVA-URLA (IZMIR)
18.09.2014	20:25:50	38.5648	29.8098	10.2	2.0	-.-	OZBEYLI-SIVASLI (USAK)
18.09.2014	20:55:28	38.5010	43.9212	1.4	1.8	-.-	BAGRIACIK-OZALP (VAN)
18.09.2014	21:13:15	38.0450	29.1332	5.4	2.0	-.-	AKCAPINAR-AKKOY (DENIZLI)
18.09.2014	21:55:26	38.5760	29.8028	4.6	1.7	-.-	OZBEYLI-SIVASLI (USAK)
18.09.2014	22:01:55	38.7558	43.3872	22.2	1.6	-.-	PIRGARIP- (VAN)
18.09.2014	22:11:03	39.0537	40.4555	11.7	2.0	-.-	SUDUGUNU- (BINGOL)

Tarih	Saat (UTC)	Enlem (K)	Boylam (D)	Derinlik (km)	ML	Mw	Bölge
18.09.2014	22:33:34	38.1722	38.5510	11.2	1.8	-.-	ULUKOY- (MALATYA)
18.09.2014	23:45:40	36.9833	36.0445	22.8	2.3	-.-	TURUNCLU-ERZIN (HATAY)
19.09.2014	01:06:45	39.1588	29.0800	7.3	1.9	-.-	SOGUT-SIMAV (KUTAHYA)
19.09.2014	02:04:44	38.9778	28.7623	5.5	2.5	-.-	CANDIR-DEMIRCI (MANISA)
19.09.2014	02:16:26	38.6018	39.7772	12.4	1.5	-.-	BALTASI-PALU (ELAZIG)
19.09.2014	02:21:55	38.3572	26.6853	15.6	2.0	-.-	IZMIR KORFEZI (EGE DENIZI)
19.09.2014	02:44:57	35.6187	27.7108	5.0	2.4	-.-	AKDENIZ
19.09.2014	02:45:00	38.6378	43.1900	15.5	1.8	-.-	ARISU- (VAN)
19.09.2014	04:21:19	38.7003	43.5320	16.3	1.9	-.-	KOCKOY- (VAN)
19.09.2014	04:38:22	38.7335	43.6660	17.3	2.1	-.-	SURUYOLU-MURADIYE (VAN)
19.09.2014	04:57:33	39.5980	25.9903	10.9	2.4	-.-	TAVAKLI ACIKLARI-CANAKKALE (EGE DENIZI)
19.09.2014	05:31:10	36.9070	34.3483	17.2	1.8	-.-	FINDIKPINARI-MEZITLI (MERSIN)
19.09.2014	06:00:57	40.7872	27.5222	4.7	1.7	-.-	YENIKOY ACIKLARI-TEKIRDAG (MARMARA DENIZI)
19.09.2014	06:38:27	40.3748	25.9102	9.1	2.3	-.-	KALEKOY-GOKCEADA (CANAKKALE)
19.09.2014	08:02:11	36.8673	27.6240	13.1	1.9	-.-	GOKOVA KORFEZI (AKDENIZ)
19.09.2014	08:16:52	36.9913	27.8575	4.4	1.8	-.-	GOKOVA KORFEZI (AKDENIZ)
19.09.2014	09:07:30	39.4108	40.4330	25.6	1.7	-.-	GUZGULU-YEDISU (BINGOL)
19.09.2014	09:37:22	36.8000	27.4670	26.7	2.2	-.-	GOKOVA KORFEZI (AKDENIZ)
19.09.2014	10:50:54	40.8092	43.0843	14.2	3.1	-.-	ERMISLER-SUSUZ (KARS)
19.09.2014	10:52:06	40.8335	27.9282	3.6	3.0	-.-	MARMARA EREGLISI ACIKLARI-TEKIRDAG (MARMARA DENIZI)
19.09.2014	11:05:29	40.8102	43.0595	13.9	3.4	-.-	KURUGOL-SUSUZ (KARS)
19.09.2014	11:20:22	40.8885	43.1113	4.3	2.2	-.-	DAGKOYU-ARPAÇAY (KARS)
19.09.2014	11:35:01	40.3682	27.5798	5.3	2.6	-.-	ERDEK KORFEZI (MARMARA DENIZI)
19.09.2014	12:27:59	37.4928	38.7048	4.7	1.6	-.-	YAKINYURT-HILVAN (SANLIURFA)
19.09.2014	12:44:36	40.8277	42.9893	14.2	2.3	-.-	DOYUMLU-SUSUZ (KARS)
19.09.2014	13:13:31	36.7905	26.8963	5.0	2.5	-.-	ONIKI ADALAR (AKDENIZ)
19.09.2014	14:26:34	40.6112	36.7193	6.7	2.5	-.-	GOZPINAR-NIKSAR (TOKAT)

Tarih	Saat (UTC)	Enlem (K)	Boylam (D)	Derinlik (km)	ML	Mw	Bölge
19.09.2014	14:50:31	40.7915	43.0962	17.8	2.5	-.-	ERMISLER-SUSUZ (KARS)
19.09.2014	15:14:28	38.2043	38.2128	4.7	1.9	-.-	ATALAR-YESILYURT (MALATYA)
19.09.2014	15:35:08	38.3990	22.0862	6.8	4.1	4.2	YUNANISTAN
19.09.2014	16:00:30	39.8668	42.0458	9.9	2.7	-.-	DUMANKAYA-KOPRUKOY (ERZURUM)
19.09.2014	16:11:22	39.9355	35.2732	5.0	1.8	-.-	VELIOLDUK-SORGUN (YOZGAT)
19.09.2014	17:56:31	38.6678	43.1265	3.2	2.2	-.-	MOLLAKASIM- (VAN)
19.09.2014	18:41:46	40.1030	24.4895	12.3	2.2	-.-	YUNANISTAN
19.09.2014	19:12:33	40.1137	24.4932	14.8	1.9	-.-	YUNANISTAN
19.09.2014	19:17:39	38.4658	39.0642	11.9	3.3	-.-	OKSUZUSAGI- (ELAZIG)
19.09.2014	19:24:28	35.5610	31.4427	11.1	2.5	-.-	AKDENIZ
19.09.2014	19:29:11	38.6288	43.1712	6.1	2.0	-.-	ARISU- (VAN)
19.09.2014	20:10:18	37.4518	38.7302	8.4	2.8	-.-	HUYUKLU- (SANLIURFA)
19.09.2014	21:01:59	38.6657	43.0310	7.4	2.0	-.-	VAN GOLU
19.09.2014	21:48:16	34.1632	25.0870	8.8	3.5	-.-	GIRIT ADASI ACIKLARI (AKDENIZ)
19.09.2014	23:11:54	35.3477	27.4985	11.3	3.3	-.-	AKDENIZ
19.09.2014	23:39:38	40.1922	25.0508	14.2	1.9	-.-	EGE DENIZI
20.09.2014	00:07:12	39.3260	42.0440	8.3	1.7	-.-	BUDAKLI-KARACOBAN (ERZURUM)
20.09.2014	00:22:21	39.1732	33.2575	5.9	1.7	-.-	BUYUKKISLA-SEREFLIKOCISAR (ANKARA)
20.09.2014	01:48:16	35.3412	27.5167	11.5	3.0	-.-	AKDENIZ
20.09.2014	02:27:20	35.8733	29.4732	76.6	3.1	-.-	AKDENIZ
20.09.2014	02:32:11	38.8935	27.8450	5.1	1.8	-.-	YENIDOGAN-AKHISAR (MANISA)
20.09.2014	02:42:20	35.3227	27.5193	8.6	2.5	-.-	AKDENIZ
20.09.2014	02:52:57	39.1615	38.7350	4.4	4.3	4.1	SAHINLER-KEMALIYE (ERZINCAN)
20.09.2014	03:09:38	38.4270	39.2483	7.3	3.3	-.-	KURKKOY-SIVRICE (ELAZIG)
20.09.2014	03:25:36	39.5365	28.8550	7.1	2.0	-.-	SARISIPAHILER-DURUNBEY (BALIKESIR)
20.09.2014	04:16:38	39.6085	26.0957	11.3	1.8	-.-	TUZLA-AYVACIK (CANAKKALE)
20.09.2014	05:33:29	39.5420	28.8510	5.0	3.0	-.-	SARISIPAHILER-DURUNBEY (BALIKESIR)

Tarih	Saat (UTC)	Enlem (K)	Boylam (D)	Derinlik (km)	ML	Mw	Bölge
20.09.2014	06:52:06	37.4542	38.7550	5.8	2.3	--	ESTAGFIRULLAH- (SANLIURFA)
20.09.2014	08:26:17	39.5270	28.8525	5.4	2.7	--	SARISIPAHILER-DURSUNBEY (BALIKESIR)
20.09.2014	09:31:10	39.9853	37.4317	5.0	2.8	--	COMLEKLI-HAFIK (SIVAS)
20.09.2014	10:44:01	40.3897	27.9700	5.8	2.1	--	BANDIRMA KORFEZI (MARMARA DENIZI)
20.09.2014	11:50:52	37.9600	26.9115	8.8	2.2	--	KUSADASI KORFEZI (EGE DENIZI)
20.09.2014	11:54:27	38.3385	30.3713	9.6	2.2	--	SOGUCAK-SANDIKLI (AFYONKARAHISAR)
20.09.2014	12:08:55	35.3278	27.7748	11.3	3.1	--	AKDENIZ
20.09.2014	12:26:00	39.6008	28.8537	9.1	2.0	--	KUCUKAKCAALAN-DURSUNBEY (BALIKESIR)
20.09.2014	13:03:58	39.0183	26.4992	9.9	3.3	--	MIDILLI ADASI (EGE DENIZI)
20.09.2014	14:55:24	37.2807	37.0740	3.1	1.6	--	EVRI-PAZARCIK (KAHRAMANMARAS)
20.09.2014	15:05:50	39.5333	28.8762	2.1	2.1	--	ALAGUNEY-DURSUNBEY (BALIKESIR)
20.09.2014	15:09:00	39.2928	26.1887	6.9	2.1	--	MIDILLI ADASI (EGE DENIZI)
20.09.2014	15:15:34	39.5318	28.8653	5.4	2.6	--	HINDIKLER-DURSUNBEY (BALIKESIR)
20.09.2014	15:41:33	40.8258	43.1415	1.9	2.3	--	KAYALIK-SUSUZ (KARS)
20.09.2014	17:40:55	38.9693	28.7918	3.0	2.8	--	BOYACIK-DEMIRCI (MANISA)
20.09.2014	18:23:43	35.7075	29.9580	4.1	3.4	--	AKDENIZ
20.09.2014	18:27:10	38.9860	28.8068	6.0	1.9	--	YARBASAN-DEMIRCI (MANISA)
20.09.2014	19:57:26	38.9458	26.2215	7.9	2.8	--	MIDILLI ADASI (EGE DENIZI)
20.09.2014	20:40:40	37.7187	29.5738	6.9	2.4	--	INCELER-BOZKURT (DENIZLI)
20.09.2014	20:42:48	37.7197	29.5775	1.0	2.2	--	INCELER-BOZKURT (DENIZLI)
20.09.2014	21:16:24	37.7843	29.5535	2.4	2.5	--	YENIBAGLAR-BOZKURT (DENIZLI)
20.09.2014	21:22:11	37.7052	29.5350	3.6	1.9	--	INCELER-BOZKURT (DENIZLI)
20.09.2014	21:58:14	37.6962	29.6593	5.0	2.1	--	BEYLERLI-CARDAK (DENIZLI)
20.09.2014	22:48:24	40.2133	27.6628	10.7	2.2	--	BOSTANCI-GONEN (BALIKESIR)
20.09.2014	22:58:03	37.6988	29.5868	1.9	2.0	--	INCELERTEKKESI-BOZKURT (DENIZLI)
20.09.2014	23:24:25	41.7442	35.8838	15.1	4.0	3.7	FENER-BAFRA (SAMSUN)
21.09.2014	00:26:57	37.9830	27.1972	3.8	2.0	--	KUSADASI KORFEZI (EGE DENIZI)

Tarih	Saat (UTC)	Enlem (K)	Boylam (D)	Derinlik (km)	ML	Mw	Bölge
21.09.2014	00:30:25	37.9885	27.1888	7.2	1.9	-.-	KUSADASI KORFEZI (EGE DENIZI)
21.09.2014	01:13:27	38.4102	22.0768	5.0	4.0	4.1	YUNANISTAN
21.09.2014	01:43:25	34.3265	24.9460	15.3	3.8	-.-	GIRIT ADASI ACIKLARI (AKDENIZ)
21.09.2014	02:31:01	39.5160	28.8322	5.3	2.0	-.-	SARISIPAHILER-DURSUNBEY (BALIKESIR)
21.09.2014	03:13:45	39.1557	33.2532	17.2	1.3	-.-	AKARCA-SEREFLIKOCHisAR (ANKARA)
21.09.2014	03:14:49	39.8298	27.5002	8.6	1.7	-.-	DEREKOY-BALYA (BALIKESIR)
21.09.2014	05:36:27	40.1257	26.8235	5.2	1.9	-.-	DONDURMA-CAN (CANAKKALE)
21.09.2014	06:26:17	40.8155	31.8263	2.0	2.4	-.-	YUKARICAMLI- (BOLU)
21.09.2014	07:40:09	38.8768	43.5568	5.0	3.1	-.-	COLPAN- (VAN)
21.09.2014	08:29:10	37.1013	28.6635	12.6	1.9	-.-	KAVAKCALI-ULA (MUGLA)
21.09.2014	08:36:55	40.1185	41.4508	11.5	2.6	-.-	KOSKKOY-YAKUTIYE (ERZURUM)
21.09.2014	08:39:36	40.1435	41.4647	6.9	2.5	-.-	KARAGOBEK-YAKUTIYE (ERZURUM)
21.09.2014	09:21:18	39.5072	28.8650	3.8	2.6	-.-	MAHMUTCA-DURSUNBEY (BALIKESIR)
21.09.2014	09:33:09	37.3848	42.6222	7.0	2.6	-.-	GORUMLU-SILOPI (SIRNAK)
21.09.2014	09:35:09	40.6697	28.9865	4.9	1.7	-.-	SENKOY-CINARCIK (YALOVA)
21.09.2014	10:39:54	40.1790	25.1045	6.4	2.7	-.-	EGE DENIZI
21.09.2014	10:56:40	39.5333	28.8515	5.5	2.4	-.-	SARISIPAHILER-DURSUNBEY (BALIKESIR)
21.09.2014	11:03:32	38.4435	39.2645	3.0	2.3	-.-	DUZBAHCE-SIVRICE (ELAZIG)
21.09.2014	11:24:21	39.6087	26.0670	9.5	2.8	-.-	TAVAKLI ACIKLARI-CANAKKALE (EGE DENIZI)
21.09.2014	11:51:50	39.5335	28.8600	5.0	2.4	-.-	SARISIPAHILER-DURSUNBEY (BALIKESIR)
21.09.2014	12:14:20	40.3662	25.8800	5.0	2.4	-.-	KALEKOY-GOKCEADA (CANAKKALE)
21.09.2014	13:02:49	40.1937	25.1735	5.4	2.1	-.-	EGE DENIZI
21.09.2014	16:16:38	36.2630	32.5125	8.4	2.0	-.-	DOGANCA-GAZIPASA (ANTALYA)
21.09.2014	16:16:48	39.1395	29.0742	3.9	2.1	-.-	SOGUT-SIMAV (KUTAHYA)
21.09.2014	17:31:21	39.3187	44.8820	5.0	3.0	-.-	TURKIYE-IRAN SINIR BOLGESI
21.09.2014	18:43:45	39.5285	28.8295	4.8	2.4	-.-	SARISIPAHILER-DURSUNBEY (BALIKESIR)
21.09.2014	20:30:17	38.8718	26.4425	5.6	2.5	-.-	EGE DENIZI

Tarih	Saat (UTC)	Enlem (K)	Boylam (D)	Derinlik (km)	ML	Mw	Bölge
21.09.2014	21:11:48	36.7802	31.7473	17.3	2.1	--	GENCLER-MANAVGAT (ANTALYA)
21.09.2014	22:11:55	39.1287	29.0718	5.5	1.8	--	SOGUT-SIMAV (KUTAHYA)
21.09.2014	22:45:28	36.9985	28.2250	5.3	1.9	--	GOKOVA KORFEZI (AKDENIZ)
22.09.2014	00:45:36	35.7792	33.3312	5.5	2.4	--	AKDENIZ
22.09.2014	00:50:50	38.6602	27.3655	5.0	1.9	--	EVRENOS- (MANISA)
22.09.2014	01:20:57	40.3838	34.0078	8.0	3.2	--	KAVLAKLI-KIZILIRMAK (CANKIRI)
22.09.2014	01:52:42	39.5582	39.9267	8.7	1.5	--	DAGYOLU-PULUMUR (TUNCELI)
22.09.2014	02:07:25	40.3595	33.9928	12.9	1.8	--	KIZILIRMAK (CANKIRI)
22.09.2014	02:21:39	38.9712	28.8063	5.0	1.6	--	BOYACIK-DEMIRCI (MANISA)
22.09.2014	03:04:08	38.8713	26.4247	11.6	2.3	--	EGE DENIZI
22.09.2014	03:42:12	37.0268	28.1862	6.5	2.0	--	GOKOVA KORFEZI (AKDENIZ)
22.09.2014	05:19:18	40.8367	28.7472	9.3	2.1	--	MARMARA DENIZI
22.09.2014	06:19:01	36.4225	26.8620	97.5	2.3	--	AKDENIZ
22.09.2014	07:25:34	35.2535	35.6455	8.8	4.0	4.1	SURIYE
22.09.2014	08:05:00	39.1002	36.9780	8.5	2.0	--	KIZILDIKME-KANGAL (SIVAS)
22.09.2014	08:32:51	40.3617	25.7980	7.6	1.7	--	KALEKOY-GOKCEADA (CANAKKALE)
22.09.2014	09:29:57	36.9952	28.4638	2.0	1.8	--	ESENTEPE-ULA (MUGLA)
22.09.2014	10:17:45	40.7135	27.5570	9.1	1.5	--	MARMARA DENIZI
22.09.2014	11:01:51	40.2097	25.1443	5.2	2.0	--	EGE DENIZI
22.09.2014	12:19:14	35.9357	29.0885	9.0	2.2	--	AKDENIZ
22.09.2014	12:52:52	39.6457	35.6787	3.9	1.9	--	BELEKCAHAN-AKDAGMADENI (YOZGAT)
22.09.2014	13:45:00	39.5988	28.8628	1.7	1.9	--	KUCUKAKCAALAN-DURSUNBEY (BALIKESIR)
22.09.2014	13:48:34	40.4642	34.6648	8.8	1.9	--	MECIDIYEKAVAK- (CORUM)
22.09.2014	14:11:59	39.1820	33.2362	6.1	1.7	--	AKARCA-SEREFLIKOCHEKISAR (ANKARA)
22.09.2014	14:13:34	36.8613	36.5653	6.5	2.1	--	SAPANOZU-HASSA (HATAY)
22.09.2014	15:29:40	38.7973	29.3353	5.0	2.4	--	GOKCEDAL- (USAK)
22.09.2014	16:34:25	39.4848	33.2820	1.3	1.2	--	SIRAPINAR-BALA (ANKARA)

Tarih	Saat (UTC)	Enlem (K)	Boylam (D)	Derinlik (km)	ML	Mw	Bölge
22.09.2014	16:55:28	35.8833	29.9293	9.8	2.4	--	AKDENİZ
22.09.2014	18:47:12	37.2782	42.5772	12.1	2.3	--	CARDAKLI-SILOPI (SIRNAK)
22.09.2014	18:52:06	36.2343	29.5817	8.4	2.2	--	YENIKOY-KAS (ANTALYA)
22.09.2014	19:19:16	40.8265	40.2762	18.5	2.2	--	BOLUMLU-OF (TRABZON)
22.09.2014	19:24:35	39.3327	42.0933	5.0	2.4	--	KARACOBAN (ERZURUM)
22.09.2014	20:00:41	40.1317	31.7032	5.0	1.8	--	CAYIRHAN-NALLIHAN (ANKARA)
22.09.2014	20:39:05	41.2223	45.2663	4.5	2.7	--	GURCISTAN
22.09.2014	21:00:53	35.9745	30.5638	12.9	2.4	--	AKDENİZ
22.09.2014	21:05:04	41.3578	45.5290	22.1	3.1	--	GURCISTAN
22.09.2014	21:12:16	37.5373	26.8875	17.1	2.6	--	EGE DENİZİ
22.09.2014	21:33:21	39.9293	36.2373	5.0	3.0	--	GUNDOGAN-YILDIZELI (SIVAS)
22.09.2014	21:38:54	40.7647	29.0643	5.0	1.5	--	CINARCIK ACIKLARI-YALOVA (MARMARA DENİZİ)
22.09.2014	22:05:42	38.5757	39.4462	20.7	1.7	--	KOCKALE- (ELAZIG)
22.09.2014	22:40:40	39.1420	29.0282	4.9	2.2	--	AHLATLICESME-SIMAV (KUTAHYA)
22.09.2014	23:01:32	37.1230	35.5983	5.4	1.6	--	AVCILAR-SARICAM (ADANA)
22.09.2014	23:37:44	39.8510	42.4143	5.0	2.4	--	AYDINTEPE-ELESKIRT (AGRI)
23.09.2014	01:37:17	40.2715	25.1642	18.3	3.7	--	EGE DENİZİ
23.09.2014	01:46:59	39.6078	38.6438	14.0	1.8	--	YAYLAPINAR-ILIC (ERZINCAN)
23.09.2014	01:51:46	39.1618	33.2402	5.5	2.1	--	AKARCA-SEREFLIKCHISAR (ANKARA)
23.09.2014	03:26:57	40.6918	27.5860	7.6	1.9	--	MARMARA DENİZİ
23.09.2014	03:54:52	35.7222	30.0330	9.8	2.2	--	AKDENİZ
23.09.2014	04:07:26	39.1732	33.2382	5.4	1.8	--	AKARCA-SEREFLIKCHISAR (ANKARA)
23.09.2014	04:37:52	40.8163	27.7913	18.1	2.0	--	MARMARA DENİZİ
23.09.2014	05:06:17	40.8707	27.8783	9.6	1.9	--	MARMARA EREGLISI ACIKLARI-TEKIRDAG (MARMARA DENİZİ)
23.09.2014	06:08:58	40.4345	26.2702	19.9	1.9	--	SAROS KORFEZİ (EGE DENİZİ)
23.09.2014	07:00:45	37.0022	27.9240	5.1	1.7	--	GOKOVA KORFEZİ (AKDENİZ)
23.09.2014	09:14:11	40.6485	27.5543	5.4	1.8	--	MARMARA DENİZİ

Tarih	Saat (UTC)	Enlem (K)	Boylam (D)	Derinlik (km)	ML	Mw	Bölge
23.09.2014	09:26:27	40.1223	26.6460	19.0	1.8	--	BODURLAR- (CANAKKALE)
23.09.2014	10:40:17	39.8448	36.5008	5.0	2.0	--	KAVAK-YILDIZELI (SIVAS)
23.09.2014	10:58:39	38.1495	37.2933	5.5	1.5	--	AKBAYIR-ELBISTAN (KAHRAMANMARAS)
23.09.2014	11:01:48	37.9915	35.6255	5.0	1.5	--	KARAKOY-YAHYALI (KAYSERI)
23.09.2014	11:26:06	38.5883	39.0227	17.0	1.9	--	SAHAPLI- (ELAZIG)
23.09.2014	12:46:48	36.9725	27.3447	16.6	1.6	--	GOKOVA KORFEZI (AKDENIZ)
23.09.2014	12:47:47	38.3192	29.7363	5.0	2.3	--	CIVRIL (DENIZLI)
23.09.2014	13:13:56	39.1490	33.2427	12.5	1.7	--	AKIN-SEREFlikochisar (ANKARA)
23.09.2014	14:16:48	36.9152	28.2843	18.2	1.1	--	BELDIBI-MARMARIS (MUGLA)
23.09.2014	14:18:56	38.9133	33.7155	6.2	1.6	--	BAGOBASI-SEREFlikochisar (ANKARA)
23.09.2014	15:20:41	40.3538	27.2423	14.7	2.5	--	TOKATKIRI-BIGA (CANAKKALE)
23.09.2014	15:38:03	37.5225	42.3175	14.3	2.2	--	GUNEYCE- (SIRNAK)
23.09.2014	15:50:32	39.1648	33.2518	7.7	2.2	--	AKARCA-SEREFlikochisar (ANKARA)
23.09.2014	15:51:46	36.9700	29.2170	1.2	1.9	--	KIRAZLIYAYLA-CAMELI (DENIZLI)
23.09.2014	16:17:37	40.2030	28.8653	4.7	2.0	--	TAHTALI-NILUFER (BURSA)
23.09.2014	16:18:19	40.1998	28.9248	5.6	2.2	--	YAYLACIK-NILUFER (BURSA)
23.09.2014	18:00:52	34.6205	32.9445	13.1	2.4	--	AKDENIZ
23.09.2014	18:38:58	39.9155	36.0113	4.7	2.3	--	COTE-YILDIZELI (SIVAS)
23.09.2014	19:24:37	38.7487	29.3727	5.5	3.6	--	CIGERDEDE- (USAK)
23.09.2014	19:36:17	38.7755	29.4100	5.4	2.8	--	BELKAYA- (USAK)
23.09.2014	19:48:36	38.9827	29.9275	6.0	3.0	--	YESILYURT-ALTINTAS (KUTAHYA)
23.09.2014	19:57:09	38.4902	31.3170	2.7	2.5	--	GOLCAYIR-AKSEHIR (KONYA)
23.09.2014	20:03:23	38.6437	26.1308	8.5	2.7	--	SALMAN ACIKLARI-IZMIR (EGE DENIZI)
23.09.2014	20:13:36	37.5623	26.7673	7.8	2.8	--	EGE DENIZI
23.09.2014	20:17:00	37.0150	27.4112	12.5	2.2	--	BODRUM (MUGLA)
23.09.2014	20:39:50	38.7037	27.9078	14.3	2.2	--	GOLMARMARA (MANISA)
23.09.2014	20:43:43	38.1520	26.5762	5.2	2.1	--	ZEYTINELI-URLA (IZMIR)

Tarih	Saat (UTC)	Enlem (K)	Boylam (D)	Derinlik (km)	ML	Mw	Bölge
23.09.2014	21:13:54	36.9615	35.4518	21.8	1.9	--	SARICAM (ADANA)
23.09.2014	21:54:19	38.3595	26.8058	9.0	2.1	--	IZMIR KORFEZI (EGE DENIZI)
23.09.2014	21:55:42	36.6977	26.6422	5.6	2.8	--	AKDENIZ
23.09.2014	21:59:00	38.3542	26.8068	5.5	2.1	--	IZMIR KORFEZI (EGE DENIZI)
23.09.2014	22:17:17	38.3707	26.7955	12.2	3.1	--	IZMIR KORFEZI (EGE DENIZI)
23.09.2014	23:06:25	36.6860	29.2370	26.3	1.9	--	YAKACIK-FETHIYE (MUGLA)
23.09.2014	23:33:11	37.0543	27.5160	4.8	1.3	--	CAMLIK-BODRUM (MUGLA)
23.09.2014	23:54:31	40.5555	35.8218	5.0	2.4	--	ILYAS- (AMASYA)
24.09.2014	00:24:06	37.3677	36.1980	5.0	2.1	--	YUKARICIYANLI-KADIRLI (OSMANIYE)
24.09.2014	00:42:33	38.6518	26.1875	7.8	2.1	--	SALMAN ACIKLARI-IZMIR (EGE DENIZI)
24.09.2014	00:47:02	39.7043	38.7873	3.4	2.0	--	KARACA-KEMAH (ERZINCAN)
24.09.2014	00:56:00	38.9437	29.4012	19.2	1.6	--	ERDOGMUS-GEDIZ (KUTAHYA)
24.09.2014	01:27:16	38.5728	37.4037	18.0	1.9	--	GUNPINAR-DARENDE (MALATYA)
24.09.2014	03:05:14	37.0335	28.1960	5.0	1.9	--	GOKOVA KORFEZI (AKDENIZ)
24.09.2014	03:23:34	37.3327	36.2635	1.7	1.8	--	BAHADIRLI-KADIRLI (OSMANIYE)
24.09.2014	04:44:27	40.8307	28.7608	1.4	2.6	--	MARMARA DENIZI
24.09.2014	05:08:37	38.3185	31.6575	17.8	1.8	--	GOZPINARI-AKSEHIR (KONYA)
24.09.2014	06:36:55	40.0852	35.3000	5.5	2.3	--	AGILLI-AYDINCIK (YOZGAT)
24.09.2014	08:19:59	40.9095	27.4313	12.5	1.8	--	YAZIR- (TEKIRDAG)
24.09.2014	09:07:17	37.3468	38.6517	5.0	1.5	--	BUYUKORDEK- (SANLIURFA)
24.09.2014	09:17:21	39.5507	28.8612	5.0	3.2	--	DEREKOY-DURSUNBEY (BALIKESIR)
24.09.2014	09:18:22	37.2420	39.2180	6.7	2.4	--	TOPRAKLI- (SANLIURFA)
24.09.2014	10:04:58	39.6483	29.1575	19.7	2.1	--	BEKDEMIRLER-HARMANCIK (BURSA)
24.09.2014	11:37:16	38.8393	24.9323	16.1	3.0	--	EGE DENIZI
24.09.2014	14:02:04	40.6423	27.5900	4.5	1.6	--	MARMARA DENIZI
24.09.2014	14:29:54	38.6638	39.7938	19.5	2.0	--	YARIMCA-KOVANCILAR (ELAZIG)
24.09.2014	14:46:56	38.8777	25.7700	17.5	2.1	--	EGE DENIZI

Tarih	Saat (UTC)	Enlem (K)	Boylam (D)	Derinlik (km)	ML	Mw	Bölge
24.09.2014	15:17:13	38.2398	31.5838	16.0	1.9	--	UNCULAR-DOGANHISAR (KONYA)
24.09.2014	15:23:15	37.3162	42.5252	5.7	2.6	--	GORUMLU-SILOPI (SIRNAK)
24.09.2014	16:07:04	37.7350	26.9777	8.9	2.4	--	SISAM ADASI (EGE DENIZI)
24.09.2014	16:10:50	37.3183	26.7723	7.2	2.4	--	ONIKI ADALAR (AKDENIZ)
24.09.2014	16:31:52	40.0622	27.5202	9.3	2.2	--	KUMKOY-GONEN (BALIKESIR)
24.09.2014	16:34:58	39.1532	29.0455	7.2	1.9	--	AHLATLICESME-SIMAV (KUTAHYA)
24.09.2014	18:10:00	40.8187	28.7678	15.0	2.0	--	MARMARA DENIZI
24.09.2014	18:21:58	39.1308	29.1325	7.5	2.2	--	INLICE-SIMAV (KUTAHYA)
24.09.2014	19:19:39	35.7502	31.4715	11.4	3.4	--	AKDENIZ
24.09.2014	19:54:29	37.6672	38.4762	8.9	1.9	--	OVACIK-KAHTA (ADIYAMAN)
24.09.2014	19:54:56	36.8078	27.4410	11.1	2.2	--	GOKOVA KORFEZI (AKDENIZ)
24.09.2014	23:25:47	39.0190	28.0292	12.8	2.2	--	PEKMEZCI-AKHISAR (MANISA)
24.09.2014	23:33:00	35.4722	26.9662	8.2	2.8	--	AKDENIZ
24.09.2014	23:46:31	39.5950	27.9953	8.0	1.9	--	ASLIHAN- (BALIKESIR)
24.09.2014	23:59:53	36.8073	27.4357	10.2	1.9	--	GOKOVA KORFEZI (AKDENIZ)
25.09.2014	00:32:07	39.8173	25.5653	7.1	2.2	--	EGE DENIZI
25.09.2014	01:01:17	40.2017	25.0608	8.4	1.7	--	EGE DENIZI
25.09.2014	01:26:36	40.1705	29.7325	10.5	1.7	--	ABADIYE- (BILECIK)
25.09.2014	03:03:22	36.4595	27.0890	11.0	2.3	--	ONIKI ADALAR (AKDENIZ)
25.09.2014	04:23:11	38.4723	39.2123	6.4	2.1	--	DEDEYOLU-SIVRICE (ELAZIG)
25.09.2014	04:31:54	33.9395	25.5418	6.0	4.0	3.8	GIRIT ADASI ACIKLARI (AKDENIZ)
25.09.2014	04:37:50	40.6218	29.1945	5.5	1.8	--	AKKOY-TERMAL (YALOVA)
25.09.2014	06:20:50	40.4507	23.9073	15.0	3.4	--	YUNANISTAN
25.09.2014	07:26:24	39.9775	34.5417	2.1	2.2	--	DELIHASANLI- (YOZGAT)
25.09.2014	07:32:12	36.4695	27.0997	5.0	2.5	--	ONIKI ADALAR (AKDENIZ)
25.09.2014	08:33:09	40.0755	29.9002	15.1	1.8	--	KAPAKLI- (BILECIK)
25.09.2014	09:04:29	38.8608	37.7965	8.8	1.8	--	YAYLADAMI-HEKIMHAN (MALATYA)

Tarih	Saat (UTC)	Enlem (K)	Boylam (D)	Derinlik (km)	ML	Mw	Bölge
25.09.2014	09:45:30	40.0960	27.1218	7.4	2.1	--	ALTIKULAC-CAN (CANAKKALE)
25.09.2014	09:57:44	39.4553	37.2957	7.3	2.1	--	SENYURT-ULAS (SIVAS)
25.09.2014	12:36:17	38.6423	35.7748	5.0	2.4	--	KAMBER-TALAS (KAYSERI)
25.09.2014	13:01:22	39.4773	33.5053	4.6	2.0	--	KARAYAKUP-CELEBI (KIRIKKALE)
25.09.2014	13:13:48	37.9097	31.9772	19.0	1.8	--	DERBENTTEKKE-DERBENT (KONYA)
25.09.2014	14:00:48	37.7098	41.5272	4.1	2.3	--	SAKLI-HASANKEYF (BATMAN)
25.09.2014	14:03:36	36.4075	33.7537	2.0	1.9	--	KEBEN-SILIFKE (MERSIN)
25.09.2014	14:48:34	40.1410	25.0812	9.7	2.0	--	EGE DENIZI
25.09.2014	14:48:59	36.4703	27.0428	12.2	2.8	--	ONIKI ADALAR (AKDENIZ)
25.09.2014	15:02:26	38.4308	39.7220	12.8	1.9	--	ARSLANTASI-MADEN (ELAZIG)
25.09.2014	18:30:09	36.4557	27.0777	10.5	2.9	--	ONIKI ADALAR (AKDENIZ)
25.09.2014	19:51:58	40.1318	26.0868	6.6	2.1	--	ABIDE ACIKLARI-CANAKKALE (EGE DENIZI)
25.09.2014	20:20:21	39.3457	28.9977	5.4	1.7	--	ASAGIDOLAYLAR-SIMAV (KUTAHYA)
25.09.2014	20:55:55	38.6640	26.1548	9.2	2.1	--	SALMAN ACIKLARI-IZMIR (EGE DENIZI)
25.09.2014	21:03:40	39.3517	28.9952	6.5	1.5	--	ASAGIDOLAYLAR-SIMAV (KUTAHYA)
25.09.2014	23:16:15	36.3002	27.2755	7.5	2.2	--	ONIKI ADALAR (AKDENIZ)
26.09.2014	01:04:05	37.1073	36.1362	7.3	1.9	--	ARSLANPINARI-TOPRAKKALE (OSMANIYE)
26.09.2014	01:19:57	39.3592	40.6782	7.1	1.8	--	DINARBAY-YEDISU (BINGOL)
26.09.2014	01:25:18	40.2245	25.1977	5.4	1.8	--	EGE DENIZI
26.09.2014	01:30:46	37.6367	37.3777	5.3	1.7	--	SAKARKAYA-PAZARCIK (KAHRAMANMARAS)
26.09.2014	01:52:27	39.5620	28.8655	10.0	2.2	--	CAMHARMAN-DURSUNBEY (BALIKESIR)
26.09.2014	02:11:38	39.3640	39.2427	13.1	1.8	--	KONAKLAR-OVACIK (TUNCELI)
26.09.2014	02:31:48	36.4613	27.1073	7.7	2.1	--	ONIKI ADALAR (AKDENIZ)
26.09.2014	03:38:33	39.3217	29.0308	7.5	2.3	--	YUKARIDOLAYLAR-SIMAV (KUTAHYA)
26.09.2014	03:39:56	40.4012	28.7260	13.2	1.6	--	YALICIFTLIK-MUDANYA (BURSA)
26.09.2014	03:52:54	39.6822	25.6578	9.7	2.8	--	EGE DENIZI
26.09.2014	03:53:49	39.6600	25.6987	7.4	2.5	--	EGE DENIZI

Tarih	Saat (UTC)	Enlem (K)	Boylam (D)	Derinlik (km)	ML	Mw	Bölge
26.09.2014	04:07:52	39.5010	37.3842	3.2	2.6	--	KAPUKAYA-ULAS (SIVAS)
26.09.2014	04:13:06	39.1313	29.0635	6.1	2.2	--	SOGUT-SIMAV (KUTAHYA)
26.09.2014	05:47:31	38.0887	38.5742	5.3	2.0	--	BALKAYA-SINCIK (ADIYAMAN)
26.09.2014	06:59:18	38.7283	40.2833	16.4	2.3	--	DOGANLI-GENC (BINGOL)
26.09.2014	07:51:18	34.1047	25.0892	7.2	4.3	4.0	GIRIT ADASI ACIKLARI (AKDENIZ)
26.09.2014	08:01:26	36.9392	28.4703	19.5	1.3	--	CORUS-ULA (MUGLA)
26.09.2014	08:50:13	37.9862	36.1262	5.0	1.8	--	SAIMBEYLI (ADANA)
26.09.2014	09:19:10	35.8710	33.9103	15.2	2.4	--	AKDENIZ
26.09.2014	09:34:36	34.9682	26.7912	5.0	3.2	--	GIRIT ADASI ACIKLARI (AKDENIZ)
26.09.2014	13:12:07	38.6537	42.9055	5.3	2.8	--	VAN GOLU
26.09.2014	13:35:34	40.7067	30.5798	10.1	1.8	--	MESEPINARI-KARAPURCEK (SAKARYA)
26.09.2014	13:36:17	40.8832	33.5943	5.0	2.5	--	GAZILER-ILGAZ (CANKIRI)
26.09.2014	16:10:48	40.1898	26.9183	14.9	1.9	--	RAMAZANLAR-BIGA (CANAKKALE)
26.09.2014	17:06:08	39.1393	29.0705	5.9	2.6	--	SOGUT-SIMAV (KUTAHYA)
26.09.2014	18:18:47	40.3208	31.5220	21.7	1.5	--	KESENOZU-SEBEN (BOLU)
26.09.2014	19:26:20	34.0342	25.1520	5.4	4.0	3.9	GIRIT ADASI ACIKLARI (AKDENIZ)
26.09.2014	19:50:48	40.0198	39.8578	5.6	2.2	--	BESPINAR-DEMIROZU (BAYBURT)
26.09.2014	20:09:20	35.7875	33.3330	5.3	2.5	--	AKDENIZ
26.09.2014	20:31:33	39.5202	28.9087	9.7	1.8	--	YUNUSLAR-DURSUNBEY (BALIKESIR)
26.09.2014	20:46:05	38.6600	43.1732	1.9	3.5	--	MOLLAKASIM- (VAN)
26.09.2014	20:48:49	36.9903	28.6663	14.5	1.8	--	TOPARLAR-KOYCEGIZ (MUGLA)
26.09.2014	21:24:31	38.1147	37.4627	6.8	3.2	--	SUNNETKOY-ELBISTAN (KAHRAMANMARAS)
26.09.2014	22:18:50	40.4418	26.2610	17.3	1.5	--	SAROS KORFEZI (EGE DENIZI)
26.09.2014	22:56:30	38.6557	25.6352	2.3	2.2	--	EGE DENIZI
26.09.2014	23:09:32	40.6268	29.1668	7.0	1.6	--	CALICA-CINARCIK (YALOVA)
26.09.2014	23:16:27	39.3533	41.9657	10.9	1.8	--	OVAYONCALI-KARACOBAN (ERZURUM)
26.09.2014	23:19:15	39.1855	42.8035	2.3	2.5	--	OYACIK-PATNOS (AGRI)

Tarih	Saat (UTC)	Enlem (K)	Boylam (D)	Derinlik (km)	ML	Mw	Bölge
26.09.2014	23:48:53	38.2232	38.9962	7.0	1.6	--	KOCKOY-PUTURGE (MALATYA)
27.09.2014	00:36:16	39.1515	29.0550	6.2	2.4	--	AHLATLICESME-SIMAV (KUTAHYA)
27.09.2014	00:55:53	39.0932	25.4458	10.5	2.4	--	EGE DENIZI
27.09.2014	01:08:43	38.7362	43.1932	20.4	1.7	--	OZYURT- (VAN)
27.09.2014	01:09:50	38.8033	43.6380	12.6	1.8	--	KUSCU-MURADIYE (VAN)
27.09.2014	03:54:02	39.5515	38.0243	15.4	1.6	--	ERIKLI-DIVRIGI (SIVAS)
27.09.2014	04:05:30	42.3568	40.9448	9.5	2.6	--	GURCISTAN ACIKLARI (KARADENIZ)
27.09.2014	04:32:51	37.0310	27.3822	16.8	2.0	--	BITEZ-BODRUM (MUGLA)
27.09.2014	05:07:52	38.6083	37.3378	12.0	1.1	--	KURUDERE-DARENDE (MALATYA)
27.09.2014	05:26:14	37.0548	27.4023	14.7	1.7	--	KONACIK-BODRUM (MUGLA)
27.09.2014	06:37:32	36.9728	27.9537	4.6	2.6	--	GOKOVA KORFEZI (AKDENIZ)
27.09.2014	08:03:30	38.6363	42.9957	5.3	1.9	--	VAN GOLU
27.09.2014	08:19:00	36.9467	27.9528	17.2	2.2	--	GOKOVA KORFEZI (AKDENIZ)
27.09.2014	11:20:41	40.7247	30.6543	9.0	2.5	--	DUZYAZI-AKYAZI (SAKARYA)
27.09.2014	13:01:10	36.8363	28.3105	3.8	2.6	--	ADAKOY-MARMARIS (MUGLA)
27.09.2014	13:12:43	39.9627	38.7512	5.0	2.6	--	KURELIK-REFAHIYE (ERZINCAN)
27.09.2014	14:23:02	40.3313	31.1512	5.0	2.0	--	BEYCIK-NALLIHAN (ANKARA)
27.09.2014	15:43:37	37.0267	35.5442	11.8	2.0	--	HASANBEYLI-SARICAM (ADANA)
27.09.2014	15:47:47	38.6255	42.9920	7.6	2.1	--	VAN GOLU
27.09.2014	17:28:52	38.7023	43.3060	18.7	1.9	--	GOLLU- (VAN)
27.09.2014	18:22:49	35.8272	30.9402	8.7	3.2	--	AKDENIZ
27.09.2014	18:33:11	38.6858	43.2960	7.1	2.2	--	YUMRUTEPE- (VAN)
28.09.2014	01:59:53	36.9467	27.9427	17.3	2.4	--	GOKOVA KORFEZI (AKDENIZ)
28.09.2014	05:00:09	38.9665	35.8105	4.4	1.9	--	KARAHIDIRLI-BUNYAN (KAYSERI)
28.09.2014	06:06:50	36.5092	30.8823	30.3	2.7	--	ANTALYA KORFEZI (AKDENIZ)
28.09.2014	07:45:35	36.6737	36.5078	12.7	2.1	--	MAZMANLI-HASSA (HATAY)
28.09.2014	08:22:15	38.8398	40.9882	2.5	4.0	4.2	DEMIRKAPI-SOLHAN (BINGOL)

Tarih	Saat (UTC)	Enlem (K)	Boylam (D)	Derinlik (km)	ML	Mw	Bölge
28.09.2014	08:25:40	38.8497	40.9882	1.3	2.7	-.-	DEMIRKAPI-SOLHAN (BINGOL)
28.09.2014	08:39:46	39.1520	29.0510	5.2	3.7	-.-	AHLATLICESME-SIMAV (KUTAHYA)
28.09.2014	10:08:22	39.5312	37.9863	10.7	3.3	-.-	ERIKLI-DIVRIGI (SIVAS)
28.09.2014	11:42:56	39.5980	28.8952	16.5	2.9	-.-	TEZLIK-DURSUNBEY (BALIKESIR)
28.09.2014	11:53:05	40.1817	25.1567	12.9	2.4	-.-	EGE DENIZI
28.09.2014	12:11:34	38.8852	43.8133	17.9	2.4	-.-	GULTEPE-MURADIYE (VAN)
28.09.2014	12:24:06	38.8448	43.5460	5.0	3.2	-.-	BAGDASAN- (VAN)
28.09.2014	12:26:47	39.5658	38.0513	5.2	2.4	-.-	CAMLIK-DIVRIGI (SIVAS)
28.09.2014	14:14:04	42.2365	26.2457	6.8	2.5	-.-	BULGARISTAN
28.09.2014	15:22:29	37.3287	42.6097	1.9	2.7	-.-	GORUMLU-SILOPI (SIRNAK)
28.09.2014	20:06:23	36.8473	28.9932	8.4	3.5	3.5	KAVACIK-DALAMAN (MUGLA)
28.09.2014	20:14:11	37.2682	36.3157	8.8	2.7	-.-	OLUKLU-DUZICI (OSMANIYE)
28.09.2014	21:54:25	40.3690	25.8482	8.4	2.2	-.-	KALEKOY-GOKCEADA (CANAKKALE)
28.09.2014	23:22:05	41.1463	43.8787	5.4	2.4	-.-	AZERBAYCAN
28.09.2014	23:56:00	40.7983	27.5347	11.7	2.0	-.-	YENIKOY ACIKLARI-TEKIRDAG (MARMARA DENIZI)
29.09.2014	03:31:06	40.6980	30.6380	4.0	2.0	-.-	YUVALIK-AKYAZI (SAKARYA)
29.09.2014	06:41:34	36.8482	29.0013	8.4	2.5	-.-	KAVACIK-DALAMAN (MUGLA)
29.09.2014	08:15:07	39.3560	24.0413	17.8	4.1	4.1	YUNANISTAN
29.09.2014	09:03:41	40.7098	30.6425	2.5	2.2	-.-	YUVALIK-AKYAZI (SAKARYA)
29.09.2014	10:35:07	39.5770	39.8785	6.6	2.6	-.-	BASKALECIK-PULUMUR (TUNCELI)
29.09.2014	11:10:54	39.5752	39.8815	4.8	2.2	-.-	BASKALECIK-PULUMUR (TUNCELI)
29.09.2014	17:12:53	40.1533	31.6965	7.7	2.4	-.-	ULUKOY-NALLIHAN (ANKARA)
29.09.2014	18:48:25	37.6558	32.5653	5.0	2.1	-.-	KAYHUYUK-MERAM (KONYA)
29.09.2014	21:43:03	34.7015	33.6758	26.7	3.6	-.-	AKDENIZ
29.09.2014	22:50:00	37.9042	27.1453	5.4	2.7	-.-	KUSADASI KORFEZI (EGE DENIZI)
29.09.2014	23:13:57	39.7057	26.5330	5.6	2.7	-.-	ALAKECI-BAYRAMIC (CANAKKALE)
29.09.2014	23:45:58	39.0787	40.3153	8.7	2.4	-.-	SUTGOLU- (BINGOL)

Tarih	Saat (UTC)	Enlem (K)	Boylam (D)	Derinlik (km)	ML	Mw	Bölge
30.09.2014	00:17:08	35.3495	27.4908	7.8	2.8	--	AKDENİZ
30.09.2014	00:37:09	37.5223	26.8200	4.2	2.4	--	EGE DENİZİ
30.09.2014	06:15:25	36.6333	28.8330	13.9	2.1	--	FETHİYE KORFEZİ (AKDENİZ)
30.09.2014	06:29:08	36.1025	33.6767	18.9	2.5	--	YESİLOVACIK ACIKLARI-MERSİN (AKDENİZ)
30.09.2014	06:58:53	39.6222	26.0657	5.0	2.7	--	TAVAKLI ACIKLARI-CANAKKALE (EGE DENİZİ)
30.09.2014	09:03:15	38.8522	37.7582	4.0	1.9	--	KARACAYIR-KULUNCAK (MALATYA)
30.09.2014	09:21:43	39.4080	29.9002	13.2	1.8	--	DEMİRCİÖREN- (KUTAHYA)
30.09.2014	09:26:43	37.2848	42.5760	6.3	2.5	--	GORUMLU-SİLOPI (SIRNAK)
30.09.2014	09:56:02	37.3328	37.2840	2.2	1.7	--	YİĞİTLER-PAZARCIK (KAHRAMANMARAS)
30.09.2014	10:11:40	38.9527	28.7910	1.8	2.4	--	BOYACIK-DEMİRCİ (MANİSA)
30.09.2014	10:12:16	41.0590	39.1143	3.9	2.5	--	ARALIK-EYNESİL (GİRESUN)
30.09.2014	12:47:07	38.7087	43.1568	1.9	3.1	--	MOLLAKASIM- (VAN)
30.09.2014	12:58:30	37.4222	38.9212	9.2	1.8	--	AGIZHAN- (SANLIURFA)
30.09.2014	13:11:08	36.8882	36.5225	5.0	1.9	--	ESENLER-ISLAHIYE (GAZİANTEP)
30.09.2014	13:21:32	38.9787	37.5387	5.0	2.2	--	KARLIK-KULUNCAK (MALATYA)
30.09.2014	14:09:20	37.0238	27.4815	5.0	2.7	--	BODRUM (MUĞLA)
30.09.2014	14:12:31	38.9480	33.7318	5.6	1.5	--	TORUNOBASI-EVREN (ANKARA)
30.09.2014	16:15:53	36.9652	28.1345	21.8	1.7	--	GOKOVA KORFEZİ (AKDENİZ)
30.09.2014	16:18:01	36.9613	28.0862	11.1	2.1	--	GOKOVA KORFEZİ (AKDENİZ)
30.09.2014	16:20:01	36.9623	28.1170	14.4	1.9	--	GOKOVA KORFEZİ (AKDENİZ)
30.09.2014	16:28:05	40.3958	26.0322	15.6	1.9	--	SAROS KORFEZİ (EGE DENİZİ)
30.09.2014	16:46:47	39.4758	33.2765	4.3	1.4	--	SIRAPINAR-BALA (ANKARA)
30.09.2014	16:52:02	38.3628	35.7883	9.6	2.3	--	SOGUTLU-TOMARZA (KAYSERİ)
30.09.2014	16:54:54	38.6692	26.6228	17.6	2.4	--	İZMİR KORFEZİ (EGE DENİZİ)
30.09.2014	17:22:55	39.3717	42.1163	20.6	2.1	--	GUNDUZKOY-KARACOBAN (ERZURUM)
30.09.2014	17:34:33	40.2477	25.1683	13.3	1.9	--	EGE DENİZİ
30.09.2014	17:40:12	36.8583	27.4665	13.6	2.0	--	GOKOVA KORFEZİ (AKDENİZ)

Tarih	Saat (UTC)	Enlem (K)	Boylam (D)	Derinlik (km)	ML	Mw	Bölge
30.09.2014	18:53:27	38.2560	26.6530	20.5	2.3	.-	YAGCILAR-URLA (IZMIR)
30.09.2014	19:20:13	35.3307	27.3935	6.0	2.4	.-	AKDENIZ
30.09.2014	19:29:52	38.4972	31.5837	8.1	1.6	.-	PAZARKAYA-TUZLUKCU (KONYA)
30.09.2014	19:50:03	38.5735	43.0447	7.2	2.1	.-	VAN GOLU
30.09.2014	19:57:29	38.5107	31.9275	11.2	1.5	.-	TEKELER-ILGIN (KONYA)
30.09.2014	20:06:38	38.2448	26.6430	17.6	2.2	.-	YAGCILAR-URLA (IZMIR)
30.09.2014	21:45:17	40.3857	26.1390	15.8	1.7	.-	SAROS KORFEZI (EGE DENIZI)
30.09.2014	22:16:30	35.0445	27.1902	10.1	4.1	.-	GIRIT ADASI ACIKLARI (AKDENIZ)
30.09.2014	22:28:37	38.7098	42.3143	5.2	1.7	.-	TASHARMAN-AHLAT (BITLIS)
30.09.2014	22:34:32	39.0627	43.7065	7.9	2.0	.-	GORECEK-MURADIYE (VAN)
30.09.2014	23:10:07	35.6930	26.5270	23.2	3.1	.-	AKDENIZ
30.09.2014	23:16:07	39.1623	29.0690	9.3	2.5	.-	AHLATLICESME-SIMAV (KUTAHYA)
30.09.2014	23:55:09	38.5207	30.7548	10.2	1.6	.-	INLI-CAY (AFYONKARAHISAR)